

15-193-20028-0000

9

STATE OF KANSAS  
STATE CORPORATION COMMISSION

WELL PLUGGING RECORD

Give All Information Completely  
Make Required Affidavit  
Mail or Deliver Report to:  
Conservation Division  
State Corporation Commission  
212 No. Market  
Wichita, Kansas

Thomas County, Sec. 27 Twp. 8 Rge. (E) 32(W)

Location as "NE/CNW/SW" or footage from lines 145' S of C NE SW

Lease Owner Donald C. Slawson

Lease Name Ryan 'E' Well No. 1

Office Address 408 One Twenty Building - Wichita, Kansas 67202

Character of Well (completed as Oil, Gas or Dry Hole) Dry Hole

Date well completed March 19, 1970

Application for plugging filed March 19, 1970

Application for plugging approved March 19, 1970


Plugging commenced March 19, 1970

Plugging completed March 19, 1970

Reason for abandonment of well or producing formation Dry Hole

If a producing well is abandoned, date of last production 19

Was permission obtained from the Conservation Division or its agents before plugging was commenced? Yes



Locate well correctly on above Section Plat

Name of Conservation Agent who supervised plugging of this well W. L. Nichols - Box 157 Morland, Kansas

Producing formation Depth to top Bottom Total Depth of Well 4690' Feet

Show depth and thickness of all water, oil and gas formations.

OIL, GAS OR WATER RECORDS

CASING RECORD

FORMATION	CONTENT	FROM	TO	SIZE	PUT IN	PULLED OUT
		0	452'	8 5/8"	X	

Describe in detail the manner in which the well was plugged, indicating where the mud fluid was placed and the method or methods used in introducing it into the hole. If cement or other plugs were used, state the character of same and depth placed, from feet to feet for each plug set.

Plug hole @1850' w/100 sx 50/50 Poz 6% gel  
Plug @465' w/25 sx cement  
bridge @ 40', cement w/10 sx cement  
2 sx cement in rat hole

Job completed at 2:45 p.m. 3-19-70

RECEIVED  
STATE CORPORATION COMMISSION  
APR 1 1970  
CONSERVATION DIVISION  
Wichita, Kansas

4-1-70


(If additional description is necessary, use BACK of this sheet)

Name of Plugging Contractor Slawson Drilling Company, Inc.  
Address Suite 408 One Twenty Building - Wichita, Kansas 67202

STATE OF KANSAS, COUNTY OF SEDGWICK, ss. MARLINE V. STARR (employee of owner) or (owner or operator) of the above-described

well, being first duly sworn on oath, says: That I have knowledge of the facts, statements, and matters herein contained and the log of the above-described well as filed and that the same are true and correct. So help me God.

(Signature) Marline V. Starr  
408 One Twenty Building - Wichita, Kansas 67202 (Address)



Subscribed and sworn to before me this 31st day of March, 1970

My commission expires May 15, 1971

Linda R. Sparr Notary Public.

15-193-20028-00-00

R

WELL LOG

Company: Donald C. Slawson  
 Suite 408 One Twenty Building  
 Wichita, Kansas

Lease: Ryan 'E' #1  
 145' South of C NE SW, Section 27-8-32W  
 Thomas County, Kansas

Total Depth: 4690' Elevation: 3088 K.B.

Contractor: Slawson Drilling Company, Inc.

Commenced: March 9, 1970

Completed: March 19, 1970

Casing: 8 5/8" at 452' w/275 sx cement

0-452	Clay, Sand, & Shale
452-2685	Shale & Shells
2685-2707	Anhydrite
2707-3048	Shale & Lime
3048-3886	Lime & Shale
3886-4555	Lime
4555-4644	Cherokee
4644-4690	Lime
4690	Total Depth

RECEIVED  
 STATE CORPORATION COMMISSION  
 APR 1 - 1970  
 CONSERVATION DIVISION  
 Wichita, Kansas


4-1-70

STATE OF KANSAS )  
 ) SS:  
 COUNTY OF SEDGWICK )

I, Maxine V. Starr, of the Slawson Drilling Company, Inc., upon oath state that the above and foregoing is a true and correct copy of the log of the Ryan 'E' #1 well.

Maxine V. Starr  
 MAXINE V. STARR

Subscribed and sworn to before me this 31st day of March, 1970.



Linda R. Sparr  
 Linda R. Sparr, Notary Public

My Commission Expires:  
 May 15, 1971