

15-193-20004-00-00


STATE OF KANSAS
STATE CORPORATION COMMISSION

Form CP-4

Give All Information Completely
Make Required Affidavit
Mail or Deliver Report to:
Conservation Division
State Corporation Commission
212 No. Market
Wichita, Kansas

WELL PLUGGING RECORD

NORTH



Locate well correctly on above
Section Plat

Thomas County. Sec. 7 Twp. 8S Rge. 35W (E) (W)
Location as "NE/CNWxSWx" or footage from lines C SW NW
Lease Owner Donald C. Slawson
Lease Name Younger 'A' Well No. 1
Office Address Suite 408 One Twenty Building-Wichita, Kansas 67202
Character of Well (completed as Oil, Gas or Dry Hole) Dry Hole
Date well completed July 12, 19 68
Application for plugging filed July 12, 19 68
Application for plugging approved July 12, 19 68
Plugging commenced July 12, 19 68
Plugging completed July 12, 19 68
Reason for abandonment of well or producing formation Dry Hole

If a producing well is abandoned, date of last production 19____
Was permission obtained from the Conservation Division or its agents before plugging was com-
menced? Yes

Name of Conservation Agent who supervised plugging of this well W.^{at} L. Nichols-P.O. Box 157-Morland, Kansas 67650
Producing formation _____ Depth to top _____ Bottom _____ Total Depth of Well 3250 Feet
Show depth and thickness of all water, oil and gas formations.

OIL, GAS OR WATER RECORDS

CASING RECORD

FORMATION	CONTENT	FROM	TO	SIZE	PUT IN	PULLED OUT

Describe in detail the manner in which the well was plugged, indicating where the mud fluid was placed and the method or methods used in introducing it into the hole. If cement or other plugs were used, state the character of same and depth placed, from _____ feet to _____ feet for each plug set.

Mud to 1860'; set plug; 100 sx cement
Mud to 270'; set plug; 20 sx cement
Mud to 40'; set plug; 10 sx cement
2 sx cement in rat hole?

RECEIVED
STATE CORPORATION COMMISSION
JUL 18 1968
CONSERVATION DIVISION
Wichita, Kansas

7-18-68

(If additional description is necessary, use BACK of this sheet)

Name of Plugging Contractor Slawson Drilling Company, Inc.
Address Suite 408 One Twenty Building - Wichita, Kansas 67202

STATE OF KANSAS, COUNTY OF SEDGWICK, ss.
DONALD C. SLAWSON (employee of owner) or (owner or operator) of the above-described

well, being first duly sworn on oath, says: That I have knowledge of the facts, statements, and matters herein contained and the log of the above-described well as filed and that the same are true and correct. So help me God.

(Signature) [Signature]
408 One Twenty Building-Wichita, Kansas 67202
(Address)

Subscribed and sworn to before me this 17th day of July, 19 68



Linda R. Sparr
Linda R. Sparr Notary Public.

My Commission Expires _____ 15, 1971

15-193-20004-00-00

WELL LOG

Company: Donald C. Slawson
 Suite 408 One Twenty Building
 Wichita, Kansas 67202

Lease: Younger 'A' #1
 C SW NW, Section 7-8S-35W
 Thomas County, Kansas

Total Depth: 3250' Elevation: 3280'

Contractor: Slawson Drilling Company, Inc.

Commenced: July 8, 1968

Completed: July 12, 1968

Casing: 250' of 8 5/8" with 190 sx cement


0-175	Surface Clay
175-2164	Shale & Shells
2164-2268	Lime & Shale
2268-2525	Red Bed & Shale
2525-2870	Shale & Shells
2870-3010	Shale & Lime
3010-3245	Lime & Shale
3245-3250	Shale & Lime
3250	Total Depth

RECEIVED
 STATE CORPORATION COMMISSION
 JUL 18 1968
 CONSERVATION DIVISION
 Wichita, Kansas


7-18-68

STATE OF KANSAS)
) SS:
 COUNTY OF SEDGWICK)

I, Donald C. Slawson, of the Slawson Drilling Company, Inc., upon oath state that the above and foregoing is a true and correct copy of the log of the Younger 'A' #1 well.


 DONALD C. SLAWSON

Subscribed and sworn to before me this 17th day of July, 1968.




 Linda R. Sparr, Notary Public