

15-193-20107-0000


STATE OF KANSAS
STATE CORPORATION COMMISSION

WELL PLUGGING RECORD

API 15-193-20107

Give All Information Completely
Make Required Affidavit
Mail or Deliver Report to
Conservation Division
State Corporation Comm.
245 North Water
Wichita, KS 67202

Thomas County. Sec. 27 Twp. 8S Rge. 36 W/W
Location as "NE/CNW $\frac{1}{4}$ SW $\frac{1}{4}$ " or footage from lines C SE NW
2014.7' FNL + 1980' FNL
Lease Owner BASS ENTERPRISES PRODUCTION Co.
Lease Name HANSON Well No. 1
Office Address Box 2760, MIDLAND, TEXAS 79702
Character of Well (Completed as Oil, Gas or Dry Hole) _____



Locate well correctly on above
Section Plat

DRY HOLE
Date Well completed 4-9-1977
Application for plugging filed 4-9-1977
Application for plugging approved 4-9-1977
Plugging commenced 4-9-1977
Plugging completed 4-9-1977
Reason for abandonment of well or producing formation _____

DRY HOLE
If a producing well is abandoned, date of last production _____ 19____

Was permission obtained from the Conservation Division or its agents before plugging was commenced? YES

Name of Conservation Agent who supervised plugging of this well GILBERT BALTHAZOR, Palco, Kan.
Producing formation _____ Depth to top _____ Bottom _____ Total Depth of Well 4570'
Show depth and thickness of all water, oil and gas formations.

OIL, GAS OR WATER RECORDS

CASING RECORD

FORMATION	CONTENT	FROM	TO	SIZE	PUT IN	PULLED OUT
				<u>8 5/8</u>	<u>SET 33'</u>	<u>NONE</u>

Describe in detail the manner in which the well was plugged, indicating where the mud fluid was placed and the method or methods used in introducing it into the hold. If cement or other plugs were used, state the character of same and depth placed, from _____ feet to _____ feet for each plug set.

PLUG #1 - 1500' - 1204', 70SKS 50-50 Poz-Mix
PLUG #2 - 300' - 140', 40SKS 50-50 Poz-Mix
PLUG #3 - 30' - SURFACE, 1SK HULLS, RUBBER PLUG + CEMENT
10.2 #/GAL MUD BETWEEN PLUGS.

RECEIVED
STATE CORPORATION COMMISSION

APR 18 1977

CONSERVATION DIVISION
Wichita, Kansas

(If additional description is necessary, use BACK of this sheet)
Name of Plugging Contractor RAINS & WILLIAMSON OIL Co., INC. 4-18-77

STATE OF TEXAS COUNTY OF MIDLAND, ss. _____
(employee of owner) or (owner or operator)


of the above-described well, being first duly sworn on oath, says: That I have knowledge of the facts, statements, and matters herein contained and the log of the above-described well as filed and that the same are true and correct. So help me God.

(Signature) W. J. Nantz, Jr.
Box 2760, MIDLAND, TEXAS 79702
(Address)

SUBSCRIBED AND SWORN TO before me this 15TH day of APRIL, 1977

My commission expires JUNE 1, 1977

B. R. Scown
B. R. SCOWN Notary Public.
MIDLAND COUNTY,
TEXAS



DRILLER'S LOG

15-193-20107-00-00

COMPANY: Bass Enterprises Production Co. SEC. 27 T. 8S R. 36W
WELL NAME: Hanson #1 LOC. C SE NW
COUNTY: Thomas

RIG NO. #1

TOTAL DEPTH 4570' ELEVATION

COMMENCED: 3-30-77 COMPLETED: 4-9-77

CONTRACTOR: Rains & Williamson Oil Co., Inc.

CASING RECORD:

SURFACE: 8 5/8" @ 334' w/230 sx. 50/50 poz., 2% gel, 3% cc.

PRODUCTION: D&A

LOG

(Figures Indicate Bottom of Formations)

Shale	660
Shale & Sand	1490
Sand, Shale & Clay	2100
Shale & Sand	2289
Sand & Shale	2645
Shale & Sand	3019
Shale, Lime & Sand	3290
Lime	3290
Lime & Shale	3590
Shale & Lime	3728
Lime	3891
Lime & Shale	3980
Shale & Lime	4095
Lime	4570
<u>ROTARY TOTAL DEPTH</u>	<u>4570</u>

RECEIVED
STATE CORPORATION COMMISSION

APR 18 1977

CONSERVATION DIVISION
Wichita, Kansas


4-18-77

STATE OF Kansas)
COUNTY OF Sedgwick) SS:

I, Wilson Rains, President of Rains & Williamson Oil Co., Inc.
upon oath state that the above and foregoing is a true and correct copy of the log of the
Hanson #1 well.

Wilson Rains
Wilson Rains

Tammy Thompson
Tammy Thompson



Subscribed and sworn to before me this 12 day of April, 1977.

My Appointment Expires:
10-14-79