

15-193-20020-00-00

STATE OF KANSAS
STATE CORPORATION COMMISSION

Form CP-4

Give All Information Completely
Make Required Affidavit
Mail or Deliver Report to:
Conservation Division
State Corporation Commission
212 No. Market
Wichita, Kansas

WELL PLUGGING RECORD

Thomas County, Sec. 32 Twp. 8S Rge. 36W (E) (W)

Location as "NE/CNW/SW" or footage from lines C SW NW

Lease Owner Murfin Drilling Company

Lease Name Fulwider Well No. 1

Office Address 617 Union Center, Wichita, Kansas 67202

Character of Well (completed as Oil, Gas or Dry Hole) D&A

Date well completed 6/27/69

Application for plugging filed 6/27/69

Application for plugging approved 6/27/69

Plugging commenced 6/27/69

Plugging completed 6/27/69

Reason for abandonment of well or producing formation

D&A

If a producing well is abandoned, date of last production 19

Was permission obtained from the Conservation Division or its agents before plugging was commenced? yes

Name of Conservation Agent who supervised plugging of this well W. L. Nichols, Box 157, Morland 67650

Producing formation Depth to top Bottom Total Depth of Well 4237 Feet

Show depth and thickness of all water, oil and gas formations.

OIL, GAS OR WATER RECORDS

CASING RECORD

FORMATION	CONTENT	FROM	TO	SIZE	PUT IN	PULLED OUT

Describe in detail the manner in which the well was plugged, indicating where the mud fluid was placed and the method or methods used in introducing it into the hole. If cement or other plugs were used, state the character of same and depth placed, from feet to feet for each plug set.

1st plug @ 1975 w/100 sxs.

2nd plug @ 340 w/ 20 sxs.

3rd plug @ 40'w/ 10 sxs.

RECEIVED
STATE CORPORATION COMMISSION
JUL 18 1969
CONSERVATION DIVISION
Wichita, Kansas

7-18-69

(If additional description is necessary, use BACK of this sheet)

Name of Plugging Contractor Murfin Drilling Company

Address 617 Union Center Bldg., Wichita, Kansas 67202

STATE OF Kansas, COUNTY OF Sedgwick, ss.

James R. Daniels (employee of owner) ~~owner or operator~~ of the above-described

well, being first duly sworn on oath, says: That I have knowledge of the facts, statements, and matters herein contained and the log of the above-described well as filed and that the same are true and correct. So help me God.

(Signature) James R Daniels


617 Union Center, Wichita, Kansas 67202 (Address)

SUBSCRIBED AND SWORN TO before me this 17th day of July, 1969

My commission expires BARBARA KARGES, Notary Public

My commission expires July 25, 1972

Barbara Karges Notary Public.



WELL LOG

15-193-20020-00-00

COMPANY Murfin Drilling Company

SEC. 32 T. 8S 26W
LOC SW NW

FARM Fulwider NO. 1


RIG. NO. 2

TOTAL DEPTH 4237

COMM. 6/20/69

COMP. 5/27/59

COUNTRY Thomas
KANSAS



SHOT OR TREATED

CONTRACTOR Murfin Drilling Company

ISSUED

CASINO

20	10
15	8
12	6
13	5

5/8" w/275 sxs.

ELEVATION

PRODUCTION D&A

FIGURES INDICATE BOTTOM OF FORMATIONS

220	Sand-clay
315	Shale
1000	Sand-shale
1790	Shale
1990	Sand
2400	Shale-Ls- strks.
2450	Ls.
2630	Red shale & Ls.
2670	Gyp. & lime
2750	Sh. & ls.
2880	Anhy.
2942	Shale & red bed
2975	Anhy.
3130	Sh.-Ls
3300	Ls.- Red. sh.
3375	Sh-ls.
3435	Redshale w/sand
3470	Greenshale w/ls.
3540	Ls.-sh.
3633	Sh. chalk, red bed
3710	Ls.-sh.
3850	Ls w/ chalk
3885	Ls-Sh.-chalk
3985	Ls.-sh.
4160	Ls.


RECEIVED
STATE CORPORATION COMMISSION
JUL 18 1969
CONSERVATION DIVISION
Wichita, Kansas

7-18-69

State of Kansas
County of Sedgwick } ss:

I, James R. Daniels of the Murfin Drilling Company

do hereby state that the above and foregoing is a true and correct copy of the log of the Fulwider #1 well.



Subscribed and sworn to before me this 17th day of July 19 69

My Commission Expires: BARBARA KARGES, Notary Public
My commission expires July 25, 1972

James R Daniels
Barbara Karges
NOTARY PUBLIC