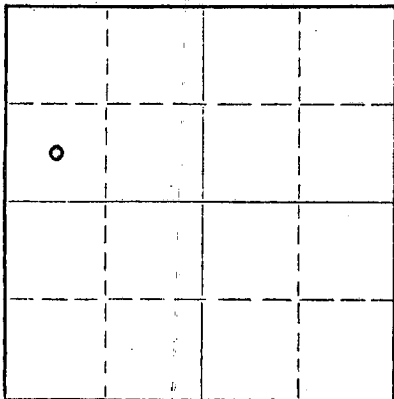


Give All Information Completely
Make Required Affidavit
Mail or Deliver Report to:
Conservation Division
State Corporation Commission
211 No. Broadway
Wichita, Kansas

WELL PLUGGING RECORD

NORTH



Locate well correctly on above Section Plat

Thomas County, Sec. 33 Twp. 8s. Rge. 36 (W)
Location as "NE/CNW&SW" or footage from lines. C SW NW
Lease Owner Badger Drillers, Inc.
Lease Name Studer Well No. 1
Office Address Box 287, Tulsa, Oklahoma
Character of Well (completed as Oil, Gas or Dry Hole) Dry hole
Date well completed June 21 19 59
Application for plugging filed June 21 19 59
Application for plugging approved June 21 19 59
Plugging commenced 8:00 a.m. June 21 19 59
Plugging completed 2:00 p.m. June 21 19 59
Reason for abandonment of well or producing formation Dry hole

If a producing well is abandoned, date of last production _____ 19 ____
Was permission obtained from the Conservation Division or its agents before plugging was commenced? Yes

Name of Conservation Agent who supervised plugging of this well A. D. Fabricus, Hill City, Kansas
Producing formation _____ Depth to top _____ Bottom _____ Total Depth of Well 5300 Feet
Show depth and thickness of all water, oil and gas formations.

OIL, GAS OR WATER RECORDS

CASING RECORD

FORMATION	CONTENT	FROM	TO	SIZE	PUT IN	PULLED OUT
		0	326	8 5/8"	326	NONE

Describe in detail the manner in which the well was plugged, indicating where the mud fluid was placed and the method or methods used in introducing it into the hole. If cement or other plugs were used, state the character of same and depth placed, from _____ feet to _____ feet for each plug set.

- Hole filled with heavy mud to 600 feet.
- Halliburton plug; 1/2 sack hulls; 20 sacks cement displaced through drill pipe
- Hole filled with heavy mud to 325 feet.
- Halliburton plug; 1/2 sack hulls; 20 sacks cement displaced through drill pipe
- Hole filled with heavy mud to 40 feet.
- Halliburton plug (tied); 1/2 sack hulls; 10 sacks cement displaced through drill pipe
- Steel cap welded onto open end of surface pipe.

RECEIVED
STATE CORPORATION COMMISSION

JUL 16 1959

CONSERVATION DIVISION
Wichita, Kansas


(If additional description is necessary, use BACK of this sheet)
Name of Plugging Contractor Badger Drillers, Inc. 7-1659
Address Box 287, Tulsa, Oklahoma

STATE OF _____, COUNTY OF _____, ss.
Fred A. Veail (owner & operator) of the above-described well, being first duly sworn on oath, says: That I have knowledge of the facts, statements, and matters herein contained and the log of the above-described well as filed and that the same are true and correct. So help me God.

(Signature) Fred A. Veail
Box 287, Tulsa, Oklahoma (Address)

SUBSCRIBED AND SWORN TO before me this 15th day of July, 19 59
Opel Gulielm Notary Public.

My commission expires _____



PLUGGING
FILE SEC. 33 T. 8 R. 36W
BOOK PAGE 51 LINE 33

15-193-00037-00-00

WELL LOG BUREAU—KANSAS GEOLOGICAL SOCIETY
508 East Murdock, Wichita, Kansas

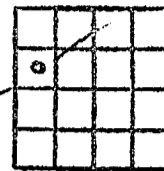
COPY

Company- BADGER DRILLERS
Farm- Studer No. 1

SEC. 33 T. 8 R. 36W
C SW NW

Total Depth. 5300'
Comm. 5-21-59 Comp. 5-30-59
Shot or Treated.
Contractor.
Issued. 9-14-63

County Thomas
KANSAS



Elevation. 3408'

Production. Dry

Figures indicate Bottom of Formations.

COMPLETE DRILLERS LOG NOT AVAILABLE:

TOPS: SCOUT	
Howard	3953
Topeka	3974
Heebner	4143
Toronto	4174
Lansing	4190
Base Kansas City	4505
Marmaton	4516
Cherokee	4648
Mississippi	4850
Arbuckle	5249
Total Depth	5300

RECEIVED
STATE CORPORATION COMMISSION
JUL 17 1970
CONSERVATION DIVISION
Wichita, Kansas

7-17-70