

15-181-05031-00-00

STATE OF KANSAS
STATE CORPORATION COMMISSION

WELL PLUGGING RECORD


OR

FORMATION PLUGGING RECORD

Strike out upper line
when reporting plug-
ging off formations.

Give All Information Completely
Make Required Affidavit
Mail or Deliver Report to:
Conservation Division
State Corporation Commission
800 Bitting Building
Wichita, Kansas

NORTH



Locate well correctly on above
Section Plat

Sherman County, Sec. 20 Twp. 8 Rge. (N) 39 (W)

Location as "NE 1/4 NW 1/4 SW 1/4" or footage from lines NW Corner N 1/2 SE 1/4

Lease Owner Donald T. Ingling, Trustee

Lease Name Tompkins

Well No. 1

Office Address 708-4th Nat'l Bk. Bldg, Wichita, Kansas

Character of Well (completed as Oil, Gas or Dry Hole) Dry

Date well completed August 15, 1941

Application for plugging filed August 20, 1941

Application for plugging approved August 22, 1941

Plugging commenced August 20, 1941

Plugging completed August 20, 1941

Reason for abandonment of well or producing formation Dry

If a producing well is abandoned, date of last production 19

Was permission obtained from the Conservation Division or its agents before plugging was commenced? yes

Name of Conservation Agent who supervised plugging of this well C. T. Alexander

Producing formation Depth to top Bottom Total Depth of Well Feet

Show depth and thickness of all water, oil and gas formations.

OIL, GAS OR WATER RECORDS



CASING RECORD

Formation	Content	From	To	Size	Put In	Pulled Out
				8 5/8"	315'	None
				4 1/2"	1565'	981'

Describe in detail the manner in which the well was plugged, indicating where the mud fluid was placed and the method or methods used in introducing it into the hold. If cement or other plugs were used, state the character of same and depth placed, from feet to feet for each plug set.

Hole filled with mud from 2649 to 1565'
Bridged and cemented to 1535 and mudded to 315'. Permanent bridge placed at 315' and cemented to 300' and mudded to 20' and cemented to 8 ft. and mudded to top of surface.

pd.
9/4/41
Ho



4-3-43

(If additional description is necessary, use BACK of this sheet)

Correspondence regarding this well should be addressed to Donald T. Ingling
Address 708-4th Nat'l Bank Bldg, Wichita, Kansas

STATE OF Kansas, COUNTY OF Sedgwick, ss.

Donald T. Ingling, Trustee (employee of owner) or (owner or operator) of the above-described well, being first duly sworn on oath, says: That I have knowledge of the facts, statements, and matters herein contained and the log of the above-described well as filed and that the same are true and correct. So help me God.

(Signature) Donald T. Ingling, Trustee

708-4th Nat'l Bk. Bldg, Wichita, Kansas (Address)

SUBSCRIBED AND SWORN to before me this 1st day of April 1943



Jeannette Evans Notary Public



13 181-05031-00-00

TOMPKINS NO. 1 - WELL LOG

Donald T. Ingling, Lease Owner

Sec. 20, T 8, Rge 39W

Tompkins No. 1 Well

SE $\frac{1}{4}$ (SW corner)

Ingling & Parker, Contractors

County - Sherman

Total Depth - 2649'

Elevation - 3860'

Commenced August 4, 1941

Production - Dry hole

Completed August 15, 1941

Casing: 315' 8 5/8" O.D.
1564' 4 1/2" O.D.
(Pulled 981' of this casing)

(Figures indicate bottom of formation)

Clay	85	Shale	1027
Sand and gravel	300	Lime and shells	1935
Blue shale	315	Sandy shale	2040
Shale	690	Shale	2150
Shale and shells	790	Shale and shells	2275
Shale	968	Chert	2385
Lime	973	Shale and shells	2505
Shale	1230	Shale	2590
Shale and shells	1490	Shale and shells	2585
Lime	1565	Lime and shale	2649 T.D.

We hereby certify that this is a true and correct log of the well above-mentioned.

INGLING & PARKER

By Donald T. Ingling

Subscribed and sworn to before me this 2 day of November, 1941.

My commission expires Nov. 29 - 1945

4-3-43

20 8. 39W
4 3

Jeannette Evans
Notary Public