


WELL PLUGGING RECORD

Give All Information Completely
Make Required Affidavit
Mail or Deliver Report to:
Conservation Division
State Corporation Commission
211 No. Broadway
Wichita, Kansas

Rooks County, Sec. 6 Twp. 9S Rge. (E) 19 (W)
Location as "NE/CNWxSWx" or footage from lines NW NW SE
Lease Owner Tennessee Gas Transmission Company
Lease Name ~~Elmer G. Swalp~~ L. F. Swalp Well No. 1
Office Address P. O. Box 163, Great Bend, Kansas
Character of Well (completed as Oil, Gas or Dry Hole) Dry Hole
Date well completed October 10, 1957
Application for plugging filed November 4, 1957
Application for plugging approved October 15, 1957
Plugging commenced October 10, 1957
Plugging completed October 10, 1957
Reason for abandonment of well or producing formation



Locate well correctly on above Section Plat

If a producing well is abandoned, date of last production - 19
Was permission obtained from the Conservation Division or its agents before plugging was commenced? Yes

Name of Conservation Agent who supervised plugging of this well Mr. Eldon Petty
Producing formation _____ Depth to top _____ Bottom _____ Total Depth of Well 3730 Feet
Show depth and thickness of all water, oil and gas formations.

OIL, GAS OR WATER RECORDS

CASING RECORD

FORMATION	CONTENT	FROM	TO	SIZE	PUT IN	PULLED OUT
				8-5/8" OD	242'	None

Describe in detail the manner in which the well was plugged, indicating where the mud fluid was placed and the method or methods used in introducing it into the hole. If cement or other plugs were used, state the character of same and depth placed, from _____ feet to _____ feet for each plug set.

Filled hole with heavy mud from T.D. 3730' to 600'

Set bottom plug at 600' with 30 sacks cement.

Filled with heavy mud to 230'.

Set second plug at 230' with 20 sacks cement.

Filled with heavy mud to 30'.

Set third plug at 30' with 10 sacks cement.

to base of cellar.

Completed 7:00 P.M. 10-10-57


RECEIVED
NOV 6 1957
CONSERVATION DIVISION

Name of Plugging Contractor Powell Drilling Company
Address 412 Union Center Building, Wichita, Kansas
(If additional description is necessary, use BACK of this sheet)
11-6-57

STATE OF KANSAS, COUNTY OF RICE, ss.
Glen E. Armour (employee of owner) or (owner or operator) of the above-described well, being first duly sworn on oath, says: That I have knowledge of the facts, statements, and matters herein contained and the log of the above-described well as filed and that the same are true and correct. So help me God.

(Signature) Glen E. Armour

(Address) _____
November 4, 1957



(Notary Signature) Vincent O. Gray
Notary Public.

PLUGGING
FILED SEC 6 T. 9 R. 19W
BOOK PAGE 53 LINE 36

State Com. Comm
11.10.1957
Wichita
Kans.

15-163-01018-0000

TENNESSEE GAS TRANSMISSION COMPANY

DRILLER'S WELL LOG

L.F. ^{KC}
~~Swalp~~ No. 1

Commenced Rotary Drilling 9-30-57
Completed Rotary Drilling 10-10-57
Total Depth 3730'

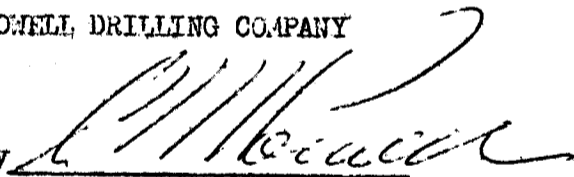
NW NW SE Section 6-9S-19W
Rooks County, Kansas
Elevation: 2096 D.F.
Initial Production: Dry
Contractor: Powell Drilling Co.

Casing Record: 242' (8 jts.) 8-5/8" 24# Surface Casing


<u>Strata</u>	<u>Depth</u>
Top soil and clay	10
Post rock	110
Shale	590
Sand and shale	1050
Sand	1300
Shale and red bed	1565
Anhydrite	1600
Shale and shells	2015
Shale and lime shells	2180
Shale and lime	3200
Lime	3730 T.D.

I hereby certify that the above is a true and correct log of said well as reflected by the daily drilling reports.

POWELL DRILLING COMPANY

By 

Signed and sworn to in my presence this 14th day of October, 1957, by C. H. Powell, partner in the Powell Drilling Company.


Notary Public

My commission expires October 13, 1960.

FILE SEC. 6.1.9 194W
BOOK PAGE 53 LINE 36

00717 10-17-57