

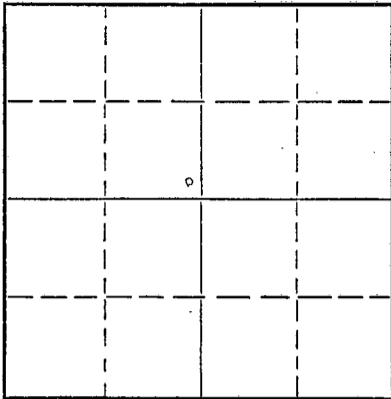
15-163-00491-00-00

STATE OF KANSAS
STATE CORPORATION COMMISSION

WELL PLUGGING RECORD

Give All Information Completely
Make Required Affidavit
Mail or Deliver Report to:
Conservation Division
State Corporation Commission
800 Bitting Building
Wichita, Kansas

NORTH



Locate well correctly on above
Section Plat

Rooks County, Sec. 21 Twp. 9S Rge. 19 (E) (W)

Location as "NE/CNW $\frac{1}{4}$ SW $\frac{1}{4}$ " or footage from lines C of SE $\frac{1}{4}$ SE $\frac{1}{4}$ NW $\frac{1}{4}$

Lease Owner Braden Drilling Co.

Lease Name Mongeau Well No. 1

Office Address 1017 Union Nat'l Bank Bldg., Wichita, Ks.

Character of Well (completed as Oil, Gas or Dry Hole) Dry

Date well completed Feb. 25, 1953 19

Application for plugging filed Feb. 24, 1953 19

Application for plugging approved March 2, 1953 19

Plugging commenced Feb. 24, 1953 19

Plugging completed Feb. 24, 1953 19

Reason for abandonment of well or producing formation Dry

If a producing well is abandoned, date of last production 19

Was permission obtained from the Conservation Division or its agents before plugging was commenced? yes

Name of Conservation Agent who supervised plugging of this well

Producing formation Depth to top Bottom Total Depth of Well 3631 Feet

Show depth and thickness of all water, oil and gas formations.

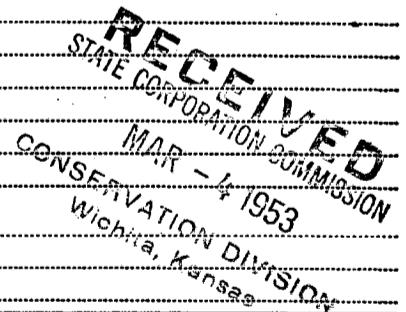
OIL, GAS OR WATER RECORDS

CASING RECORD

Formation	Content	From	To	Size	Put In	Pulled Out
				8-5/8"	227'	none

Describe in detail the manner in which the well was plugged, indicating where the mud fluid was placed and the method or methods used in introducing it into the hole. If cement or other plugs were used, state the character of same and depth placed, from feet to feet for each plug set.

Filled hole with heavy mud to bottom of surface pipe. Set bottom plug @ 218 1/2 sack hulls and 20 sacks of cement through drill pipe and filled hole up to 40' of top of hole with heavy mud and set top plug @ 40', 1/2 sack hulls and 10 sacks of cement.



(If additional description is necessary, use BACK of this sheet)

Name of Plugging Contractor Braden Drilling Co.

Address 802 Union Nat'l Bank Bldg., Wichita, Kansas

STATE OF Kansas, COUNTY OF Sedgwick, ss. Louis E. Potucek (employee of owner) or (owner or operator) of the above-described well,

being first duly sworn on oath, says: That I have knowledge of the facts, statements, and matters herein contained and the log of the above-described well as filed and that the same are true and correct. So help me God

(Signature) Louis E. Potucek

802 Union Nat'l Bank Bldg., Wichita, Ks.



(Address)

SUBSCRIBED AND SWORN to before me this 4th day of March 1953.

Seward S. Greider Notary Public.

My commission expires Jan. 31, 1957

23-8390-s 6-51-20M



MONCLAU #1

Contractor: Braden Drilling Co.

SE 34 NW

21-98-194, Rooks County, Ks.

Operator: National Cooperative Refinery Association

Test Commenced: 2-14-53

Elevation: 2112 D.F.

Test Completed: 2-25-53

Casing Record:

Set 8-5/8" @ 218'. Cemented with 250 sacks of cement.


Surface Clay	40
Shale	90
Sand	130
Shale, Shells	1325
Sand	1495
Anhydrite	1540
Shale, Shells	1880
Lime & Shale	2110
Lime	2245
Lime & Shale	2400
Shale	2755
Shale & Lime	2915
Shale	2993
Shale Lime	3075
Lime & Shale	3185
Broken Lime	3235
Shale, Lime	3280
Lime	3520
Lime Conglomerate	3590
Lime & Chert	3631 T.D.

State of Kansas,
 Sedgwick County,) ss:-

I hereby certify that the above information is true and correct as revealed
 by the records of Braden Drilling Co.

James B. Hessler

Subscribed and sworn to before me this 3rd day of March, 1953.



My commission expires:
 Feb. 15, 1954

James S. Patrick
 Notary Public.

RECEIVED
 STATE CORPORATION COMMISSION
 MAR - 4 1953
 CONSERVATION DIVISION
 Wichita, Kansas

34-53

PLUGGING
 FILE SEC 21 T 9 R 19 24
 BOOK PAGE 21 LINE 22