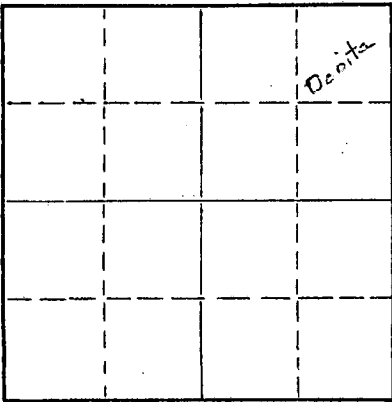


15-163-00730-00-00

WELL PLUGGING RECORD

Give All Information Completely
Make Required Affidavit
Mail or Deliver Report to:
Conservation Division
State Corporation Commission
800 Bitting Building
Wichita, Kansas

NORTH



Locate well correctly on above Section Plat

Rooks County, Sec. 1 Twp. 9 Rge. 18W (E) (W)
Location as "NE/CNW/SW" or footage from lines NE NE SE
Lease Owner H. W. Patton
Lease Name Betts Well No. 1
Office Address 162 S. Corona - Denver, Colo.
Character of Well (completed as Oil, Gas or Dry Hole) oil
Date well completed 7-26 19 54
Application for plugging filed 8-23 19 55
Application for plugging approved 8-23 19 55
Plugging commenced 7-28 19 55
Plugging completed 7-28 19 55
Reason for abandonment of well or producing formation dry

If a producing well is abandoned, date of last production July 19 55
Was permission obtained from the Conservation Division or its agents before plugging was commenced? yes

Name of Conservation Agent who supervised plugging of this well Eldon Petty
Producing formation Ls-KC Depth to top 3243 Bottom 3247 Total Depth of Well 3440 Feet
Show depth and thickness of all water, oil and gas formations.

OIL, GAS OR WATER RECORDS

CASING RECORD

FORMATION	CONTENT	FROM	TO	SIZE	PUT IN	PULLED OUT
				8 5/8	168'	-
				5 1/2	3420	2718'

Describe in detail the manner in which the well was plugged, indicating where the mud fluid was placed and the method or methods used in introducing it into the hole. If cement or other plugs were used, state the character of same and depth placed, from _____ feet to _____ feet for each plug set.

Plugged back from 3360 to 3320 with crushed rock.
Dumped 4 sx. cement at 3320 with dump bailer.
Top of cement, 3292.
Filled with mud to 200', set rock bridge, dumped 15 sx. cement.
Top of cement, 155.
Filled with mud to 35', set rock bridge, dumped 10 sx. cement for cap.


REC'D
STATE CORP
AUG 27 1955
CONSERVATION DIVISION
Wichita, Kansas

(If additional description is necessary, use BACK of this sheet)
Name of Plugging Contractor J & M Casing Pulling Co. 8-27-55
Address Great Bend, Ks.

STATE OF Kansas, COUNTY OF Sedgwick, ss.
W. R. Murfin (operator) of the above-described well, being first duly sworn on oath, says: That I have knowledge of the facts, statements, and matters herein contained and the log of the above-described well as filed and that the same are true and correct. So help me God.

(Signature) WR Murfin
507 Union Nat. Bank Bldg - Wichita, Ks.
(Address)

SUBSCRIBED AND SWORN TO before me this 26th day of August, 1955.
Betty Spriggs
Notary Public.



PLUGGING
FILE SEC 1 T 9 R 18W
BOOK PAGE 134 LINE 3

WELL LOG


15-163-00730-00-00

COMPANY **H. W. Patton**
FARM **Betts** NO. **1**

SEC. **1** T. **9** R. **18W**
LOC. **NE NE SE**

TOTAL DEPTH **3440'**
COMM. **7-17-54** COMP. **7-26-54**
SHOT OR TREATED
CONTRACTOR **Murfin Drilling Co.**
ISSUED

COUNTY **ROOKS**
KANSAS



CASING
20 10
15 8.168' w/125 sx.
12 6
13 5 3420' w/100 sx.

ELEVATION **1997 RB**

PRODUCTION

FIGURES INDICATE BOTTOM OF FORMATIONS

1225 Shale, Sand, Shells & Red Beds
1339 Red Bed
1374 Anhydrite
1507 Shale
1890 Shale, Salt & Lime
2680 Shale & Lime
2809 Shale
2940 Shale & Lime
3435 Lime
3440 Arbuckle

3440 Rotary Total Depth

Tops:

Heebner 3117
Toronto 3136
Lansing 3156
Arbuckle 3414

RECEIVED
STATE CORPORATION COMMISSION

AUG 27 1955

CONSERVATION DIVISION
Wichita, Kansas

8-27-55

PLUGGING
FILE SEC 1 T 9 R 18W
BOOK PAGE 637 LINE 3

State of Kansas }
County of Sedgwick } SS:

I, W. R. Murfin of the Murfin Drilling Company

upon oath state that the above and foregoing is a true and correct copy of the log of the Betts #1 well.

Subscribed and sworn to before me this 24th day of September 19 54.

My Commission Expires: 6-4-55.

W.R. Murfin

Abby Heimerman
NOTARY PUBLIC

