

15-163-00019-00-00

WELL PLUGGING RECORD

OR FORMATION PLUGGING RECORD

Strike out upper line when reporting plugging off formations.

STATE OF KANSAS STATE CORPORATION COMMISSION Give All Information Completely Make Required Affidavit Mail or Deliver Report to: Conservation Division State Corporation Commission 800 Bitting Building Wichita, Kansas

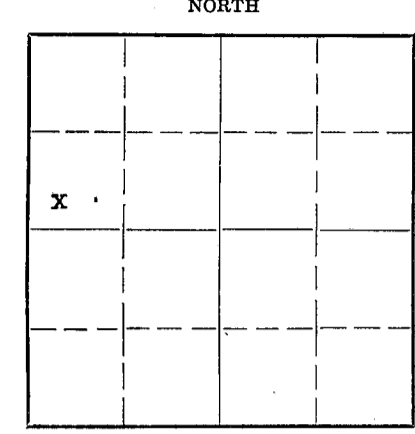
Rooks County, Sec. 9 Twp. 9S Rge. 18W (E) (W)

Location as "NE 1/4 NW 1/4 SW 1/4" or footage from lines 330' & 330' N of SW Cor SW 1/4 NW 1/4

Lease Owner The Barnsdall Oil Co Lease Name E. Schlin Well No. 1 Office Address Box 2039, Tulsa, Okla.

Character of Well (completed as Oil, Gas or Dry Hole) Dry Hole Date well completed May 27th, 1944 Application for plugging filed May 28th, 1944 Application for plugging approved May 28th, 1944 Plugging commenced May 29th, 1944 Plugging completed May 29th, 1944 Reason for abandonment of well or producing formation Dry Hole

If a producing well is abandoned, date of last production 19 Was permission obtained from the Conservation Division or its agents before plugging was commenced? Yes



Locate well correctly on above Section Plat

Name of Conservation Agent who supervised plugging of this well Mr. E. R. Pettay, Great Bend Producing formation Dry Hole Depth to top Bottom Total Depth of Well 3588 Feet

Show depth and thickness of all water, oil and gas formations.

OIL, GAS OR WATER RECORDS


CASING RECORD

Table with 7 columns: Formation, Content, From, To, Size, Put In, Pulled Out. Row 1: 10 3/4, 143', None

Describe in detail the manner in which the well was plugged, indicating where the mud fluid was placed and the method or methods used in introducing it into the hold. If cement or other plugs were used, state the character of same and depth placed, from feet to feet for each plug set.

Filled with heavy mud from 3586' to 143'. Set cement plug (15 Sacks) from 143' to 110'. Filled with heavy mud from 110' to 25'. Set cement plug from 25' to 4' (10 Sacks).

PLUGGING FILE REC 9 9 18W BOOK PAGE 119 LINE 42




(If additional description is necessary, use BACK of this sheet) Correspondence regarding this well should be addressed to The Barnsdall Oil Co Address Box 2039, Tulsa, Okla.

STATE OF Kansas COUNTY OF Reno, ss. V. A. Knight (employee of owner) or (owner or operator) of the above-described well,

being first duly sworn on oath, says: That I have knowledge of the facts, statements, and matters herein contained and the log of the above-described well as filed and that the same are true and correct. So help me God.

(Signature) [Signature] Dist. Supt. Box 396, Burton, Kansas (Address)

SUBSCRIBED AND SWORN to before me this 1st day of June, 19 44 My commission expires Dec. 15th, 1947 [Signature] Notary Public.



THIS FORM TO BE SUBMITTED ALONG WITH FORM NO. FA335 NOT LATER THAN 10 DAYS AFTER WELL COMPLETION OR ABANDONMENT IF A DRY HOLE. SHOW HISTORICAL DETAILS IN CHRONOLOGICAL ORDER, WITH DATE, CONDITION AND DEPTH OF HOLE. SHOW CHANGES IN TYPE OF MUD WITH REASONS. LOST CIRCULATION, BLOWOUTS, SURVEYS FOR DEVIATION FROM VERTICAL, DRILL STEM TESTS, CORING DEPTHS, ELECTRICAL CORING TESTS, DESCRIPTION OF POSSIBLE PRODUCING ZONES CASIED OFF, DESCRIPTION OF CASING JOBS SHOWING TYPES OF SHOES AND FLOAT EQUIPMENT, DETAILS OF CASING PULLED PRIOR TO COMPLETION, SIDETRACKED FISH, SHOT AND ACIDIZING RECORDS, PLUGS, ETC.  
 USE TYPEWRITER.

15-163-00019-00-00

<b>B</b> <b>BARNSDALL OIL COMPANY</b>  <b>HISTORY OF WELL</b> <b>AT TIME OF COMPLETION</b>	LEASE <u>E. Schlin</u>	WELL NO. <u>1</u>
	SEC. <u>9</u> T. <u>9S</u> R. <u>18W</u>	COUNTY <u>Rooks</u>
	STATE <u>Kansas</u>	FIELD <u>Wildcat</u>
	<b>Rotary Table</b>	

ALL DEPTHS FROM ~~DEPTHS~~ UNLESS OTHERWISE SPECIFIED.

**LOCATION:**

330' East and 330' North of the SW Cor of the SW/4 of the NW/4 of Sec. 9-9S-18W Rooks County, Kansas

**CONTRACTOR:**

B & B Drilling Co  
 Drilling Comm: May 8th, 1944  
 Drilling Comp: May 27th, 1944  
 Plugged and Abandoned: May 29th, 1944

**INITIAL PRODUCTION**

Completed for a dry hole at a total depth of 3586'

**CASING RECORD:**

10 3/4" OD 32.75# Rep. E.W. Casing set at 143' DF - Cemented with 80 Sacks Ashland Const Cement mixed with 100# Calcium Chloride

**FORMATION RECORD:**

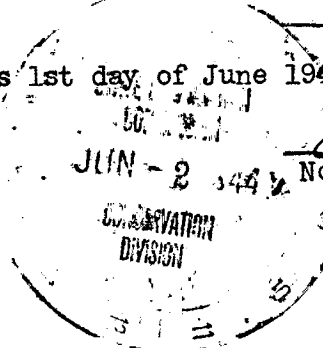
Shale & Shells	0	470	Shale	2555	2570
Blue Shale	470	670	Lime & Shale	2570	2964
Sand	670	700	Lime	2964	3129
Shale & Shells	700	968	Lime & Shale Brkn	3129	3230
Sand	968	1158	Lime	3230	3297
Sand & Pyrites	1158	1320	Lime & Shale	3297	3375
Red Bed & Shells	1320	1378	Lime	3375	3466
Shale & Shells	1378	1453	Shale & Lime	3466	3488
Anhydrite	1453	1490	Lime - Very Soft	3488	3504
Shale & Shells	1490	1615	Cherty Cong.	3504	3586 TD
Shale & Lime	1615	1785			
Shale & Lime Shells	1785	1825			
Broken Lime	1825	1920			
Shale & Lime	1920	2035			
Lime	2035	2050			
Lime & Shale	2050	2275			
Broken Lime	2275	2355			
Lime & Shale	2355	2456			
Sandy Lime	2456	2468			
Shale & Lime	2468	2555			

**PLUGGING**  
 FILE FILE 9-9-18W  
 BOOK PAGE 119 LINE 42

I, V. A. Knight, being first duly sworn, on oath state that I have knowledge of the facts and matter herein set forth and that the same are true and correct.

*V. A. Knight*

Sworn and subscribed to before me this 1st day of June 1944



*V. A. Knight*  
 Notary Public

My Commission expires Dec. 15th, 1947

62-44