

15-163-00709-00-00

STATE OF KANSAS
STATE CORPORATION COMMISSION

WELL PLUGGING RECORD

Give All Information Completely
Make Required Affidavit
Mail or Deliver Report to:
Conservation Division
State Corporation Commission
800 Bitting Building
Wichita, Kansas

Rooks County. Sec. 9 Twp. 9 Rge. 18 (E) W (W)

Location as "NE/CNW&SW" or footage from lines NE NE NW

Lease Owner Harry S. Connelly

Lease Name Schlim Well No. 1

Office Address 1019 Central Bldg., Wichita, Kansas

Character of Well (completed as Oil, Gas or Dry Hole) Dry Hole

Date well completed 12-19 1954

Application for plugging filed 12-18 1954

Application for plugging approved 12-18 1954

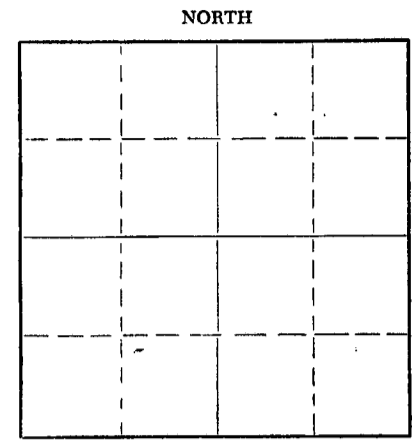
Plugging commenced 12-19 1954

Plugging completed 12-19 1954

Reason for abandonment of well or producing formation Non-producing

If a producing well is abandoned, date of last production 19

Was permission obtained from the Conservation Division or its agents before plugging was commenced? Yes



Locate well correctly on above Section Plat

Name of Conservation Agent who supervised plugging of this well Eldon Petty

Producing formation Depth to top Bottom Total Depth of Well 3555 Feet

Show depth and thickness of all water, oil and gas formations.

OIL, GAS OR WATER RECORDS

CASING RECORD

FORMATION	CONTENT	FROM	TO	SIZE	PUT IN	PULLED OUT
		0	197	8-5/8	199.88	Cement Circ. to top

Describe in detail the manner in which the well was plugged, indicating where the mud fluid was placed and the method or methods used in introducing it into the hole. If cement or other plugs were used, state the character of same and depth placed, from feet to feet for each plug set.

Set plug at 190'. Then 1/2 sack hulls; 15 sacks cement, mud to 40'.
Set plug, then 1/2 sack hulls and 10 sacks cement.

(If additional description is necessary, use BACK of this sheet)

Name of Plugging Contractor Mallonee Drilling Company, Inc.

Address 812 Central Building, Wichita, Kansas

STATE OF Kansas COUNTY OF Sedgwick, ss.
R. E. Mallonee (employee of owner) or (owner or operator) of the above-described

well, being first duly sworn on oath, says: That I have knowledge of the facts, statements, and matters herein contained and the log of the above-described well as filed and that the same are true and correct. So help me God.


(Signature) R. E. Mallonee

812 Central Bldg., Wichita, Kansas

(Address)

SUBSCRIBED AND SWORN TO before me this 26 day of Dec, 1954

My commission expires March 30, 1957



RECEIVED
STATE CORPORATION COMMISSION
JAN 7 - 1955
1-7-55

PLUGGING
FILE SEC 9 I 9 R 18W
BOOK PAGE 89 LINE 3

24-2675-S 2-52-20M

15-163-0007-00-00

DRILLER'S LOG
No: 1 Schlim
NE NE NW Sec. 9-9S-18W
Ellis County, Kansas

OPERATOR: Harry S. Connelly

COMMENCED: December 1, 1954

CONTRACTOR: Mallonee Drilling Company, Inc.

COMPLETED:

PRODUCTION: D & A


FROM	TO	DESCRIPTION	REMARKS
0	60	Surface Soil and rock	
60	100	Shale and shells	
100	140	Sand and shale	
140	190	Shale and shells	
190	197	Shale	199.88' 8-5/8" surface casing set at 196 with 115 sks. Common and 1% C.C.
197	780	Shale and shells	
780	975	Sand and shale	
975	1185	Sand	
1185	1440	Shale and red bed	
1440	1480	Anhydrite	
1480	2200	Shale and shells	
2200	2345	Shale and lime	
2345	3000	Shale and shells	
3000	3117	Lime and shale	
3117	3555	Lime	
3555		Total Depth of Hole	

I certify that to the best of my knowledge and belief the above represents a true and accurate Driller's Log record of the captioned well.

J.W. Mallonee

State of Kansas)
County of Sedgwick) ss

Subscribed and sworn to before me, a Notary Public, this 22nd day of December, 1954.



Raimy Lemoine
Notary Public

12-28-54

PLUGGING
FILE SEC 9 T 9 R 18W
BOOK PAGE 27 LINE 3