

15-163-00546-00-00

WELL PLUGGING RECORD

Give All Information Completely  
Make Required Affidavit  
Mail or Deliver Report to:  
Conservation Division  
State Corporation Commission  
800 Bitting Building  
Wichita, Kansas

Rooks County, Sec. 14 Twp. 9S Rge. 18 (X) (W)

Location as "NE/CNW/SW" or footage from lines SE/4 SE/4 SW/4

Lease Owner Vickers Explorations, Ltd.

Lease Name Colahan Well No. 1

Office Address 8506 E. Central, Wichita, Kansas

Character of Well (completed as Oil, Gas or Dry Hole) Dry Hole

Date well completed July 5, 19 53

Application for plugging filed (verbal) July 5, 19 53

Application for plugging approved (verbal) July 5, 19 53

Plugging commenced July 5, 19 53

Plugging completed July 5, 19 53

Reason for abandonment of well or producing formation Dry Hole

If a producing well is abandoned, date of last production 19

Was permission obtained from the Conservation Division or its agents before plugging was commenced? Yes

Name of Conservation Agent who supervised plugging of this well Eldon Petty, Hays, Kansas

Producing formation Depth to top Bottom Total Depth of Well 3687 Feet

Show depth and thickness of all water, oil and gas formations.

OIL, GAS OR WATER RECORDS

CASING RECORD

FORMATION	CONTENT	FROM	TO	SIZE	PUT IN	PULLED OUT
None	None	0	128'	8 5/8"	128'	None
		Cemented with 75 sacks cement.				
		No oil string run - dry and abandoned.				

Describe in detail the manner in which the well was plugged, indicating where the mud fluid was placed and the method or methods used in introducing it into the hole. If cement or other plugs were used, state the character of same and depth placed, from feet to feet for each plug set.

Set bottom plug at 180' with 20 sacks cement and 1/2 sack Hulls.

Set top plug at 40' with 10 sacks cement and 1/2 sack Hulls.

(If additional description is necessary, use BACK of this sheet)

Name of Plugging Contractor Walters Drilling Co., Inc.

Address 510 Orpheum Building, Wichita, Kansas

STATE OF KANSAS, COUNTY OF SEDGWICK, ss.

Robert F. Walters (employee of owner) or ~~owner's operator~~ of the above-described well, being first duly sworn on oath, says: That I have knowledge of the facts, statements, and matters herein contained and the log of the above-described well as filed and that the same are true and correct. So help me God.

(Signature) Robert F. Walters

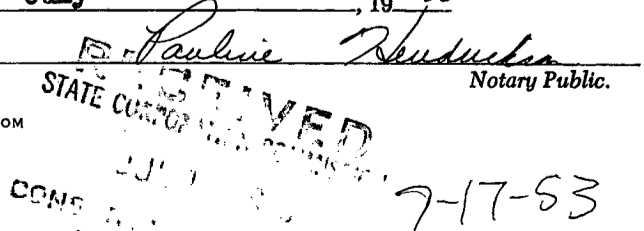


510 Orpheum Building, Wichita, Kansas

(Address)

SUBSCRIBED AND SWORN TO before me this 8th day of July, 19 53

My commission expires March 10, 1956.

24-7368-S 3-53-20M



19-163-00546-00-00

COLAHAN NO. 1

Location: SE SE SW Sec. 14-9S-18W Rooks County, Kansas Date Spudded: 6-15-53

Operator: Vickers Explorations, Ltd. Rotary Completion: 7-5-53

Contractor: Walters Drilling Co., Inc. Elevation: 2154 Gr  
2157 DF  
2159 KB

Surface Casing: 8 5/8" set at 128' with 75 sacks cement.

Oil String: None. D & A.

L O G

(Figures indicate bottom of formation)

Surface	0 to 128
Shale and Shells	760
Sand and Shale	1080
Sand and Pyrite	1260
Shale	1280
Shale and Shells	1556
Anhydrite	1596
Shale and Shells	2320
Shale and Lime	2690
Shale and Shells	3012
Lime and Shale	3371
Lime	3402
Lime and Shale	3444
Lime	3570
Lime and Shale	3687
Total Depth (Rotary)	3687

The undersigned, Robert F. Walters, hereby certifies that the above log is a true and correct log of the formations encountered in the drilling of the above noted well as reflected by the Daily Drilling Reports.

WALTERS DRILLING CO., INC.

By

*Robert F. Walters*



Subscribed and sworn to before me this 8th day of July, 1953.

*Pauline Henderson*  
Notary Public

My commission expires: March 10, 1956

RECORDED  
STATE COMMISSION  
JUL 17 1953  
CONSERVATION DIVISION  
Wichita, Kansas

9-17-53

**PLUGGING**  
FILE SEC 14-9S-18W  
BOOK PAGE 113 LINE 16