


15-163-03468-00-00  
WELL PLUGGING RECORD

Give All Information Completely  
Make Required Affidavit  
Mail or Deliver Report to:  
Conservation Division  
State Corporation Commission  
800 Bitting Building  
Wichita, Kansas

OR  
FORMATION PLUGGING RECORD

Strike out upper line  
when reporting plug-  
ging off formations.

NORTH



Locate well correctly on above  
Section Plat

Rocks..... County. Sec. 17 Twp. 9 Rge. 18 (E) (W)  
Location as "NE $\frac{1}{4}$ NW $\frac{1}{4}$ SW $\frac{1}{4}$ " or footage from lines. SW, 1/4, SW, 1/4, SW, 1/4  
Lease Owner Harbar Drilling Co. Etal  
Lease Name Meier Well No. I  
Office Address 1019 Central Bldg. Wichita Kansas  
Character of Well (completed as Oil, Gas or Dry Hole) Dry hole (Set pipe after dary  
and tested.)  
Date well completed 4/14/48 19.....  
Application for plugging filed 4/20/48 19.....  
Application for plugging approved 4/20/48 19.....  
Plugging commenced 4/21/48 19.....  
Plugging completed 4/24/48 19.....  
Reason for abandonment of well or producing formation Well tested dry

If a producing well is abandoned, date of last production X 19.....  
Was permission obtained from the Conservation Division or its agents before plugging was com-  
menced? Yes

Name of Conservation Agent who supervised plugging of this well Merle Rives  
Producing formation None Depth to top X Bottom X Total Depth of Well 3600 Feet  
Show depth and thickness of all water, oil and gas formations.

OIL, GAS OR WATER RECORDS

CASING RECORD


Formation	Content	From	To	Size	Put In	Pulled Out
Surface sand soil	Nothing	0	30	10 3/4	252'	None
Gravel and Clay		30	260			
				5 1/2 O.D.	3597	2995

Describe in detail the manner in which the well was plugged, indicating where the mud fluid was placed and the method or methods used in introducing it into the hold. If cement or other plugs were used, state the character of same and depth placed, from.....feet to.....feet for each plug set.

Filled hole with chat and sand from bottom back to 3400' then dumped 5 sacks cement on top sand filling hole back to 3365'. Mudded hole with heavy mud from 3365 back to 250' set bridge and dumped 20 sacks cement on top bridge filling hole back to 210'. Filled hole with heavy mud from 210' back to 15' and dumped 10 sacks in top casing and base cellar.

(If additional description is necessary, use BACK of this sheet)

Correspondence regarding this well should be addressed to Harbar Drilling Co.  
Address 1019 Central Bldg.



STATE OF Kansas, COUNTY OF Barton, ss. I Paul Pfeifer (employee of owner) or (by act of operator) of the above-described well,

being first duly sworn on oath, says: That I have knowledge of the facts, statements, and matters herein contained and the log of the above-described well as filed and that the same are true and correct. So help me God.

(Signature) Paul Pfeifer

(Address)

Subscribed and sworn to before me this 13th day of May 1948  
My commission expires 9-4-50  
Roy Gillig Notary Public.

22-287 7-47-10M  
PLUGGING  
FILE SEC 15 T 9 R 18  
BOOK PAGE 25 LINE 3



15-163-03468-00-00

MEIER #1

SW $\frac{1}{4}$  SW $\frac{1}{4}$  SW $\frac{1}{4}$  of Sec. 15-9-18W, Rooks County, Kansas

Rigging up Rotary Tools 3-23-48  
Tearing down Rotary Tools 4-2-48  
Rigging up Cable Tools 4-3-48  
Tearing down Cable Tools 4-13-48

Run 9 Jts. 254' of 10 3/4" surface pipe  
Set @ 252 and cemented with 150 sx of cement  
Run 122 Jts. 3628' casing. Set @ 3597'  
and cemented with 100 sx of cement


FORMATION	FROM	TO
Clay	0	15
Sand	15	35
Shale and shells	35	625
Sand	625	1050
Sand and shale	1050	1150
Sand	1150	1210
Shale and red bed	1210	1485
Anhydrite	1485	1530
Shale	1530	1860
Salt	1860	2000
Shale and shells	2000	2150
Shale and lime	2150	2770
Shale	2770	2820
Shale and lime	2820	3354
Lime and chert	3354	3366
Lime	3366	3512
Lime and shale	3512	3596
Arbuckle	3596	3600
Lime	3600	3602 Total Depth

I, Don S. Packer, hereby certify that the above Log is true and correct to the best of my knowledge and belief.

*Don S. Packer*

Subscribed and sworn to before me this 14th day of May, 1948.

*Helmer Kelley*  
Notary Public



5-15-48

**PLUGGING**  
FILE SEC 15 T 9 R 18W  
BOOK PAGE 25 LINE 3