

15-163-64611-00-00

STATE OF KANSAS
STATE CORPORATION COMMISSION

WELL PLUGGING RECORD

OR

FORMATION PLUGGING RECORD

Strike out upper line
when reporting plugging
off formations.

Give All Information Completely
Make Required Affidavit
Mail or Deliver Report to:
Conservation Division
State Corporation Commission
800 Bitting Building
Wichita, Kansas

Rooks County. Sec. 15 Twp. 9S Rge. 15 (E) W. (W)

Location as "NE1/4NW1/4SW1/4" or footage from lines. NE/c NW/4

Lease Owner. H. V. Elwell

Lease Name. Zimmerman Well No. 1

Office Address. 617 Union National Bank Building

Character of Well (Completed as Oil, Gas or Dry Hole). Dry hole

Date, well completed. March 2 1938

Application for plugging filed. March 3 1938

Application for plugging approved. March 3 1938

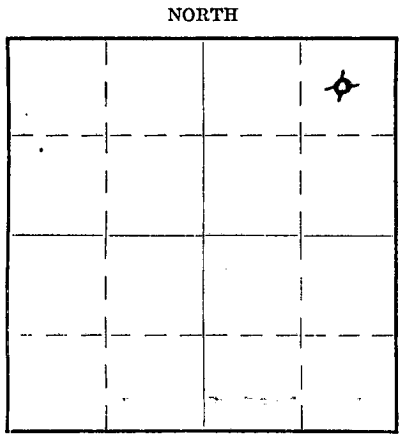
Plugging Commenced. March 4 1938

Plugging Completed. March 4 1938

Reason for abandonment of well or producing formation. Dry

If a producing well is abandoned, date of last production. 193

Was permission obtained from the Conservation Division or its agents before plugging was commenced?
Yes



Locate well correctly on above
Section Plat

Name of Conservation Agent who supervised plugging of this well.

Producing formation. Depth to top. Bottom. Total Depth of Well. 3760 Feet.

Show depth and thickness of all water, oil and gas formations.

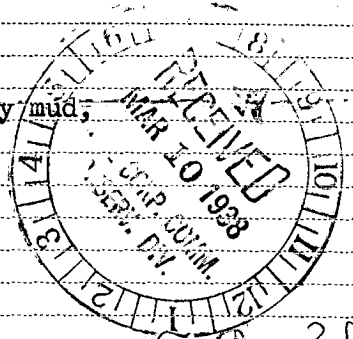
OIL, GAS OR WATER RECORDS

CASING RECORD


Formation	Content	From	To	Size	Put In	Pulled Out
				12 1/2"	110'	none

Describe in detail the manner in which the well was plugged, indicating where the mud fluid was placed and the method or methods used in introducing it into the hole. If cement or other plugs were used, state the character of same and depth placed, from 250 feet to 235 feet for each plug set. Mud, to surface and cement cap.

Pumped in 3516 feet of heavy rotary mud.
Bridged hole at 250 feet with 15 foot bridge.
Set five sacks of cement and filled to top with heavy mud;
cement cap on surface.



5-10-38



(If additional description is necessary, use BACK of this sheet)

Correspondence regarding this well should be addressed to H. V. Elwell
Address. 617 Union National Bank Building, Wichita, Kansas

STATE OF Kansas COUNTY OF Sedgwick ss.

H. V. Elwell (employee of owner) or (owner or operator) of the above-described well,
being first duly sworn on oath, says: That I have knowledge of the facts, statements, and matters herein contained and the log of the above-described
well as filed and that the same are true and correct. So help me God.

(Signature) [Handwritten Signature]

617 Union National Bank Bldg, Wichita (Address)



SUBSCRIBED AND SWORN TO before me this 7th day of March, 1938

[Handwritten Signature] Notary Public.

Elwell--Wenzel
#1 Zimmerman

Sec. 15-T.9S-R.18W
NE/c NW/4
Rooks County, Kansas

15-163-04011-00-00

Total Depth: 3760'
Comm: 11-31-37 Comp: 3-2-38
Contractor: M. Dewyer
Shot or Treated:

Casing record: 12 1/2" 110'

Elevation: 2042

Shale	90
Shale & shells	345
Shale & gyp shells	470
Shale & red bed	670
Shale	755
Sand	790
Shale	940
Shale & red bed	1220
Anhydrite	1235
Red rock & gyp shell	1450
Red rock	1460
Lime	1505
Red rock	1525
Shale grey	1610
Red rock	1690
Salt & shale	1790
Shale	1850
Lime broken	2065
Shale & lime shells	2150
Lime	2195
Shale	2200
Lime	2334
Shale grey	2370
Red rock	2375
Shale grey	2395
Red rock	2405
Lime	2419
Lime broken	2491
Lime shells & shale	2516
Lime broken	2572
Lime	2617
Shale & lime shells	2662
Lime broken	2706
Lime	2711
Shale & lime shells	2755
Lime broken	2818
Lime & black shale	2857
Lime broken	2973
Shale	2985
Lime	3057
Lime broken	3075
Lime	3165
Lime hard	3190
Lime	3224
Shale	3230
Lime	3338

Lime	3533
Lime chert	3567
Lime	3572
Chert shale	3577
Chert	3585
Shale	3595
Red rock	3617
Chert shale	3647
Chert shale	3672
Shale chert	3681
Shale & chert	3708
Chert	3720
Lime	3760
Cored	3745-3760
Recovered 3 feet brown dolomite, good porosity, water, but no oil.	
Tops:	
Anhydrite	1460
Florence Flint	2280
Topeka	2985
Kansas City	3253
Conglomerate	3505
Simpson Dolomite	3720
Arbuckle	3740
Oil stain	3285-3290
Oil stain	3300-3305



15 9 18W
11 5

I hereby certify that the above is a true and correct copy of the log on the #1 Zimmerman, Rooks County, Kansas.

Elwell



Subscribed and sworn to before me, a notary public, this 8th day of March, 1938.

My commission expires 10-25-41

Jan Jacobson