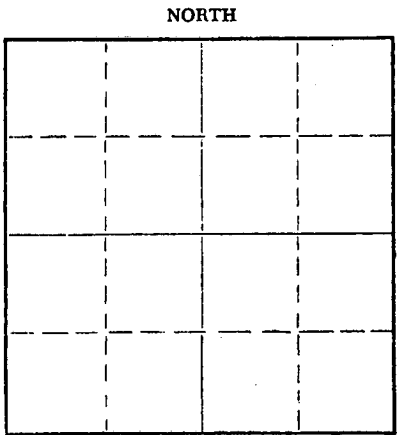


15-163-09066-00-00

Give All Information Completely
Make Required Affidavit
Mail or Deliver Report to:
Conservation Division
State Corporation Commission
211 No. Broadway
Wichita, Kansas

WELL PLUGGING RECORD

Rooks _____ County, Sec. 15 Twp. 9S Rge. (X) 18 (W)
Location as "NE/CNWxSWx" or footage from lines C NE NW SW
Lease Owner Rains & Williamson Oil Co.
Lease Name McCONCHIE Well No. 1
Office Address 412 Union Center - Wichita, Kansas
Character of Well (completed as Oil, Gas or Dry Hole) Dry Hole
Date well completed 6-10 19 63
Application for plugging filed 6-10 19 63
Application for plugging approved 6-10 19 63
Plugging commenced 6-10 19 63
Plugging completed 6-10 19 63
Reason for abandonment of well or producing formation No oil or gas found
in commercial quantities.
If a producing well is abandoned, date of last production ----- 19 --
Was permission obtained from the Conservation Division or its agents before plugging was commenced? Yes



Locate well correctly on above
Section Plat

Name of Conservation Agent who supervised plugging of this well Mr. Eldon Petty, Hays, Kansas
Producing formation None Depth to top --- Bottom --- Total Depth of Well 3589 Feet
Show depth and thickness of all water, oil and gas formations.

OIL, GAS OR WATER RECORDS

CASING RECORD

FORMATION	CONTENT	FROM	TO	SIZE	PUT IN	PULLED OUT
				8-5/8"	218'	NONE

Describe in detail the manner in which the well was plugged, indicating where the mud fluid was placed and the method or methods used in introducing it into the hole. If cement or other plugs were used, state the character of same and depth placed, from _____ feet to _____ feet for each plug set.

Filled hole with rotary mud to 540'. Set first plug at 540' and cemented through drill pipe with 20 sacks of cement. Filled hole with rotary mud to 210'. Set second plug at 210' and cemented through drill pipe with 20 sacks of cement. Filled hole with rotary mud to 35' of base of cellar. Set third plug with some hulls and 10 sacks of cement. Plugging completed at 3:00 A.M., 6-10-63.

RECEIVED
STATE CORPORATION COMMISSION

JUN 12 1963

CONSERVATION DIVISION
Wichita, Kansas

6-12-63

(If additional description is necessary, use BACK of this sheet)

Name of Plugging Contractor Rains & Williamson Oil Co.
Address 412 Union Center - Wichita, Kansas


STATE OF KANSAS COUNTY OF SEDGWICK, ss.

Wilson Rains (~~WILSON RAINS~~) or (owner or operator) of the above-described well, being first duly sworn on oath, says: That I have knowledge of the facts, statements, and matters herein contained and the log of the above-described well as filed and that the same are true and correct. So help me God.

(Signature) Wilson Rains Wilson Rains
412 Union Center - Wichita, Kansas
(Address)

SUBSCRIBED AND SWORN to before me this 11th day of June, 19 63

November 8, 1966
Sherry Gish Notary Public.



INVOICED
DATE 6/12/63
INV. NO. 7255W

15-163-09060-00-00

ROTARY DRILLING LOG

OPERATOR: Rains & Williamson Oil Co.
#1 McCONCHIE
C NE NW SW Sec. 15-9S-18W
Rooks County, Kansas

CONTRACTOR: Rains & Williamson
Oil Co.
COMMENCED: 6-3-63
COMPLETED: 6-10-63

Remarks: Set 8-5/8" casing
at 218', cemented
with 125 sacks quick
cement.

Formations

Shale	670'
Shale and Red Bed	1250'
Sand and Shale	1450'
Anhydrite	1485'
Shale and Red Bed	1725'
Shale	2100'
Shale and Lime Streaks	2310'
Lime and Shale	2700'
Shale and Lime	2900'
Lime and Shale	3060'
Lime	3535'
Chert and Lime	3572'
Lime	3589'
Rotary Total Depth (D & A)	3589'

RECEIVED
STATE CORPORATION COMMISSION

JUN 12 1963
6-12-63
CONSERVATION DIV.
Wichita, Kansas


We certify the above log is
true and correct to the best of
our knowledge and belief.

RAINS & WILLIAMSON OIL CO.

Wilson Rains
Wilson Rains
Partner

Subscribed and sworn to before me, a
Notary Public within and for the State
of Kansas, County of Sedgwick, this 11th
day of June, 1963.

Sherry Gish
Sherry Gish-Notary Public



My Commission Expires: November 8, 1966