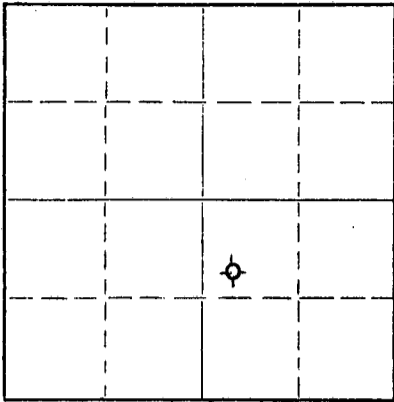


WELL PLUGGING RECORD

15-163-19096-0000

Give All Information Completely
Make Required Affidavit
Mail or Deliver Report to:
Conservation Division
State Corporation Commission
211 No. Broadway
Wichita, Kansas

NORTH



Locate well correctly on above Section Plat

Rooks County. Sec. 15 Twp. 9 Rge. 18W (E) (W)
Location as "NE/CNW&SW&" or footage from lines SW NW SE
Lease Owner C-G Drilling Co. & Oil Trading Associates, Inc.
Lease Name Toelkes Well No. 2
Office Address 107 Rule Bldg., Wichita, Kansas
Character of Well (completed as Oil, Gas or Dry Hole) Dry Hole
Date well completed September 15 19 57
Application for plugging filed September 15 19 57
Application for plugging approved September 15 19 57
Plugging commenced September 15 19 57
Plugging completed September 15 19 57
Reason for abandonment of well or producing formation Too low structurally

If a producing well is abandoned, date of last production _____ 19____
Was permission obtained from the Conservation Division or its agents before plugging was commenced? Yes

Name of Conservation Agent who supervised plugging of this well Eldon Petty, Hays, Kansas
Producing formation _____ Depth to top _____ Bottom _____ Total Depth of Well 3563 Feet
Show depth and thickness of all water, oil and gas formations.

OIL, GAS OR WATER RECORDS

CASING RECORD

FORMATION	CONTENT	FROM	TO	SIZE	PUT IN	PULLED OUT
				8-5/8"	179'	none

Describe in detail the manner in which the well was plugged, indicating where the mud fluid was placed and the method or methods used in introducing it into the hole. If cement or other plugs were used, state the character of same and depth placed, from _____ feet to _____ feet for each plug set.


Filled hole with heavy mud to 550'. Set plug. Put in 20 sacks cement. Filled to 170'. Set plug. Put in 1/2 sack Hulls and 20 sacks cement. Filled with heavy mud up to 40'. Set plug. Filled to top with 1/2 sack Hulls and 10 sacks cement.

(If additional description is necessary, use BACK of this sheet)

Name of Plugging Contractor C-G Drilling Co.
Address 107 Rule Building, Wichita, Kansas

STATE OF KANSAS, COUNTY OF SEDGWICK, ss.
G. F. Galloway (employee of owner) or (owner or operator) of the above-described well, being first duly sworn on oath, says: That I have knowledge of the facts, statements, and matters herein contained and the log of the above-described well as filed and that the same are true and correct. So help me God.

(Signature) G. F. Galloway
107 Rule Bldg.
(Address)



SUBSCRIBED AND SWORN TO before me this 18th day of September, 1957

My commission expires May 20, 1959

Vicky Jacobs
Notary Public.
STATE CORPORATION COMMISSION

RECEIVED
SEP 24 1957
CONSERVATION DIVISION
Wichita, Kansas
PLUGGING
FILE SEC. 15 T 9 R18W
BOOK PAGE 47 LINE 37
9-24-57

15-163-19056-00-00

CONTRACTOR'S WELL LOG

OPERATOR C-G Drilling Co. & Oil Trading Associates, Inc. WELL NAME Toelkes #2
 LOCATION SW/4 NW/4 SE/4 Section 15-9-18W RIG NO. 2
 COUNTY Rooks STATE Kansas
 COMMENCEMENT DATE September 6, 1957 COMPLETION DATE September 15, 1957

LOG OF WELL

Elevation '2080' rotary bushing.
 All measurements taken from the top of rotary bushing.

FROM	TO	FORMATION	DEVIATION FROM VERTICAL	REMARKS:
0	177	Shale-Shells		
177	750	Shale-Shells		
750	950	Sand-Shale		
950	1125	Sand		
1125	1410	Red Bed		
1410	1442	Anhydrite		
1442	1825	Shale-Shells		
1825	2065	Shale-Shells		
2065	2275	Shale-Lime		
2275	2385	Shale-Lime		
2385	2585	Shale-Lime	0° - 2500	
2585	2695	Shale-Lime		
2695	2815	Shale-Lime	0° - 2750	
2815	3025	Shale-Lime	0° - 3000	
3025	3112	Shale-Lime		
3112	3222	Lime-Shale		
3222	3301	Lime-Shale	0° - 3250	
3301	3442	Lime		
3442	3538	Lime	0° - 3500	DST 3516-3538 - Misrun
3538	3563	Lime		DST 3532-3538

CASING LEFT IN HOLE AFTER COMPLETION

Ran 179' (9jts.) 8-5/8" OD Surface Casing.

STATE OF KANSAS }
 COUNTY OF SEDGWICK } ss.

The undersigned hereby certifies that to the best of his knowledge and belief, the above facts are true and correct.

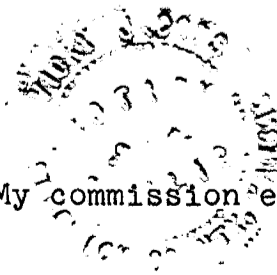
C-G DRILLING CO.

By G. F. Galloway
 G. F. Galloway

Subscribed and sworn to before me this 18th day of September, 1957.

Vicky Jacobs
 Vicky Jacobs, Notary Public

My commission expires: May 20, 1959



9-24-57
 RECEIVED
 STATE OF KANSAS COMMISSION

SEP 24 1957 PLUGGING
 CO. LOCATION DIV. FILE SEC. 15 T. 9 R. 18 W.
 BOOK PAGE 47 LINE 37