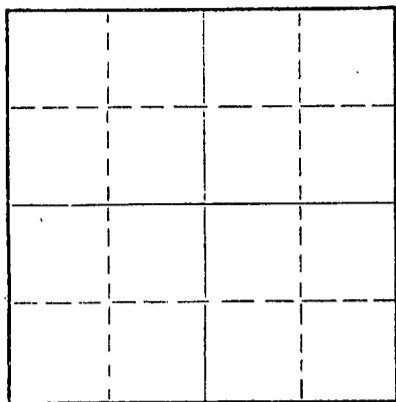


Give All Information Completely
Make Required Affidavit
Mail or Deliver Report to:
Conservation Division
State Corporation Commission
212 No. Market
Wichita, Kansas

15-103-20106-00-00

WELL PLUGGING RECORD

NORTH



Locate well correctly on above
Section Plat

Rooks County. Sec. 15 Twp. 9S Rge. 18 (W)
Location as "NE/CNW/SW" or footage from lines SW SW SE
Lease Owner Three G Oil, Inc.
Lease Name McConchie Well No. 1
Office Address 1101 Wichita Plaza, Wichita, Kansas 67202
Character of Well (completed as Oil, Gas or Dry Hole) Dry Hole
Date well completed April 30 1968
Application for plugging filed Verbal approval 19
Application for plugging approved Verbal approval 19
Plugging commenced April 30 1968
Plugging completed April 30 1968
Reason for abandonment of well or producing formation

If a producing well is abandoned, date of last production 19
Was permission obtained from the Conservation Division or its agents before plugging was commenced? Yes

Name of Conservation Agent who supervised plugging of this well Leo F. Massey
Producing formation Depth to top Bottom Total Depth of Well Feet
Show depth and thickness of all water, oil and gas formations.

OIL, GAS OR WATER RECORDS

CASING RECORD

FORMATION	CONTENT	FROM	TO	SIZE	PUT IN	PULLED OUT
				8-5/8"	207'	None

Describe in detail the manner in which the well was plugged, indicating where the mud fluid was placed and the method or methods used in introducing it into the hole. If cement or other plugs were used, state the character of same and depth placed, from feet to feet for each plug set.

Filled hole with heavy rotary mud from 3,360 feet (rotary total depth) to 800 feet. Set bottom plug at 800 feet and cemented with 70 sx cement. Filled hole with heavy rotary mud to 180 feet. Set plug at 180 feet and cemented with 20 sacks cement. Filled hole with heavy rotary mud to 40 feet. Set plug at 40 feet and cemented to cellar with 10 sacks cement, 2 sacks cement in rat hole.

RECEIVED
STATE CORPORATION COMMISSION
MAY 6 1968
CONSERVATION DIVISION
Wichita, Kansas

5-6-68


(If additional description is necessary, use BACK of this sheet)

Name of Plugging Contractor H-30, INC.
Address 200 N. Main, Wichita, Kansas 67202

STATE OF KANSAS, COUNTY OF SEDGWICK, ss.
Arlo B. Romer (employee of owner) or (owner or operator) of the above-described well, being first duly sworn on oath, says: That I have knowledge of the facts, statements, and matters herein contained and the log of the above-described well as filed and that the same are true and correct. So help me God.

(Signature) Arlo B. Romer
200 N. Main, Wichita, Kansas 67202
(Address)

SUBSCRIBED AND SWORN to before me this 3rd day of May, 1968



Martha Hartpence
Notary Public.

April 21, 1971

KANSAS GEOLOGICAL SOCIETY
KANSAS WELL LOG BUREAU - KANSAS WELL SAMPLE BUREAU
KANSAS GEOLOGICAL SOCIETY BUILDING
508 EAST MURDOCK - WICHITA, KANSAS

15-163-20106-00-00

COMPANY Three G Oil, Inc.

SEC. 15 T. 9S R. 18W


FARM McConchie NO. 1

LOC. SW SW SE

TOTAL DEPTH 3,360'
 COMM. April 24, 1968
 SHOT OR TREATED
 CONTRACTOR H-30, Inc.
 ISSUED

COMP. April 30, 1968

5-6-68
 RECEIVED
 STATE CORPORATION COMMISSION
 CONSERVATION DIVISION
 Wichita, Kansas



CASING

20	10		
15	8-5/8"	207' cemented w/135 sx cement	ELEVATION 2,097 KB
12	6		
13	5		

PRODUCTION

FIGURES INDICATE BOTTOM OF FORMATIONS

SAMPLE TOPS:

Surface Soil & Shale	100		
Shale	960	Anhydrite	1438 + 659
Sand	1155	Base Anhydrite	1472 + 625
Shale	1438	Topeka	3040 - 943
Anhydrite	1472	Heebner	3257 - 1160
Shale	1963	Toronto	3279 - 1182
Shale & Lime	2190	Lansing	3298 - 1201
Lime & Shale	2745	Rotary T.D.	3360 - 1201
Shale & Lime	2944		
Lime & Shale	3065		
Lime	3360		
Rotary Total Depth	3360		

I hereby certify the above and foregoing to be a true and correct log of the above described well as shown by the drilling reports.

H-30, INC.

Arlo B. Romer

 Arlo B. Romer

STATE OF KANSAS)
 COUNTY OF SEDGWICK) SS:

Subscribed and Sworn to before me a Notary Public in and for said county and state this 3rd day of May, 1968.

Martha Hartpence

 Martha Hartpence - Notary Public

My Commission Expires:

April 21, 1971

