

15-163-20165-0000

9

STATE OF KANSAS
STATE CORPORATION COMMISSION

Form CP-4

Give All Information Completely
Make Required Affidavit
Mail or Deliver Report to:
Conservation Division
State Corporation Commission
212 No. Market
Wichita, Kansas

WELL PLUGGING RECORD

Rooks County. Sec. 15 Twp. 9 Rge. 18 (X) (W)

Location as "NE/CNW/SW" or footage from lines 2200' FNL & 2200' FEL
Lease Owner Rains & Williamson Oil Co., Inc., Three G. Oil, & Petroleum, Inc. Well No. 1

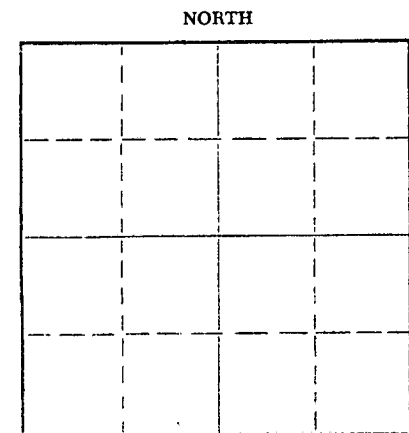
Inc.

Lease Name HAVLAS
Office Address 1425 Wichita Plaza-Wichita, Kansas

Character of Well (completed as Oil, Gas or Dry Hole) Dry Hole
Date well completed 1-3 19 69
Application for plugging filed 1-2 19 69
Application for plugging approved 1-2 19 69
Plugging commenced 1-2 19 69
Plugging completed 2:30 AM 1-3 19 69

Reason for abandonment of well or producing formation No oil or gas found in commercial quantities.

If a producing well is abandoned, date of last production -- 19 --
Was permission obtained from the Conservation Division or its agents before plugging was commenced? Yes



Locate well correctly on above Section Plat

Name of Conservation Agent who supervised plugging of this well Leo Massey, Hays, Kansas
Producing formation None Depth to top _____ Bottom _____ Total Depth of Well 3518 Feet

Show depth and thickness of all water, oil and gas formations.

OIL, GAS OR WATER RECORDS

CASING RECORD

FORMATION	CONTENT	FROM	TO	SIZE	PUT IN	PULLED OUT
				8-5/8"	225'	-0-

Describe in detail the manner in which the well was plugged, indicating where the mud fluid was placed and the method or methods used in introducing it into the hole. If cement or other plugs were used, state the character of same and depth placed, from _____ feet to _____ feet for each plug set.

Spotted 70 sacks 50-50 Pozmix, 6% gel, at 720'. Spotted 20 sacks same at 210'. Set solid bridge and 10 sacks at 40'. Plugging completed 2:30 AM 1-3-69.

RECEIVED
STATE CORPORATION COMMISSION
JAN 8 1969
CONSERVATION DIVISION
WICHITA, KANSAS

1-8-69

(If additional description is necessary, use BACK of this sheet)

Name of Plugging Contractor Rains & Williamson Oil Co., Inc.
Address 1425 Wichita Plaza - Wichita, Kansas 67202


STATE OF KANSAS, COUNTY OF SEDGWICK, ss.
Wilson Rains (employee of owner) or (owner or operator) of the above-described

well, being first duly sworn on oath, says: That I have knowledge of the facts, statements, and matters herein contained and the log of the above described well as filed and that the same are true and correct. So help me God.

(Signature) Wilson Rains Wilson Rains
1425 Wichita Plaza-Wichita, Kansas
(Address)

Subscribed and sworn to before me this 7 day of January 19 69

My commission expires 6-30-71 Sherry Gish Notary Public.



15-163--20165-00-00

ROTARY DRILLING LOG

Operator: Rains & Williamson Oil
Co., Inc., Three G Oil, Inc.
and Petroleum, Inc.
HAVLAS #1
2200' FNL and 2200' FEL
Section 15-9S-18W
Rooks County, Kansas

Contractor: Rains & Williamson
Oil Co., Inc.
Commenced: 12-26-68
Completed: 1-3-69
Casing: 8-5/8" @ 225'/150 sx.

Formations

Surface Clay	40'
Shale	226'
Shale w/Sand Streaks	825'
Sand	1130'
Red Bed	1406'
Anhydrite	1442'
Shale	1960'
Shale and Lime	3165'
Lime	3518'
Rotary Total Depth (D & A)	3518'


RECEIVED
STATE CORPORATION COMMISSION
JAN 8 1969
CONSERVATION DIVISION
Wichita, Kansas

1-8-69

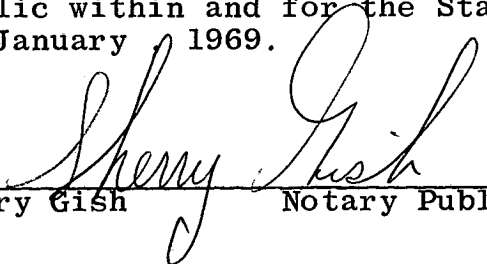
We certify the above log is true and correct to the best of our knowledge and belief.

RAINS & WILLIAMSON OIL CO., INC.


Wilson Rains



Subscribed and sworn to before me, a Notary Public within and for the State of Kansas, County of Sedgwick, this 7th day Of January 1969.


Sherry Gish Notary Public

My Commission Expires:
6-30-71