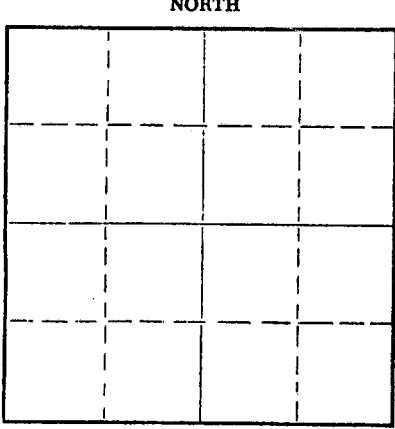


Give All Information Completely  
Make Required Affidavit  
Mail or Deliver Report to:  
Conservation Division  
State Corporation Commission  
211 No. Broadway  
Wichita, Kansas

WELL PLUGGING RECORD



Locate well correctly on above  
Section Plat

Rooks County. Sec. 15 Twp. 9S Rge. 18 (X) (W)  
Location as "NE/CNW/SW" or footage from lines NE SW SE  
Lease Owner Paramount Petroleum  
Lease Name McConchie Well No. 1  
Office Address 357 Lulu, Wichita, KS 67211  
Character of Well (completed as Oil, Gas or Dry Hole) Dry Hole  
Date well completed 10-22 19 76  
Application for plugging filed 10-22 19 76  
Application for plugging approved 10-22 19 76  
Plugging commenced 10-22 19 76  
Plugging completed 10-22 19 76  
Reason for abandonment of well or producing formation Dry Hole

If a producing well is abandoned, date of last production 19  
Was permission obtained from the Conservation Division or its agents before plugging was commenced? Yes

Name of Conservation Agent who supervised plugging of this well Leo Massey  
Producing formation Depth to top Bottom Total Depth of Well 3540 Feet  
Show depth and thickness of all water, oil and gas formations.

OIL, GAS OR WATER RECORDS

CASING RECORD

FORMATION	CONTENT	FROM	TO	SIZE	PUT IN	PULLED OUT
				8-5/8"	230'	-0-

Describe in detail the manner in which the well was plugged, indicating where the mud fluid was placed and the method or methods used in introducing it into the hole. If cement or other plugs were used, state the character of same and depth placed, from feet to feet for each plug set.

Mud laden fluid 3540 to 500'  
50 sks cement 500'  
25 sks cement 175'  
10 sks cement 40'

RECEIVED  
STATE CORPORATION COMMISSION  
OCT 27 1976  
10-27-76  
CONSERVATION DIVISION  
WICHITA, KANSAS

(If additional description is necessary, use BACK of this sheet)

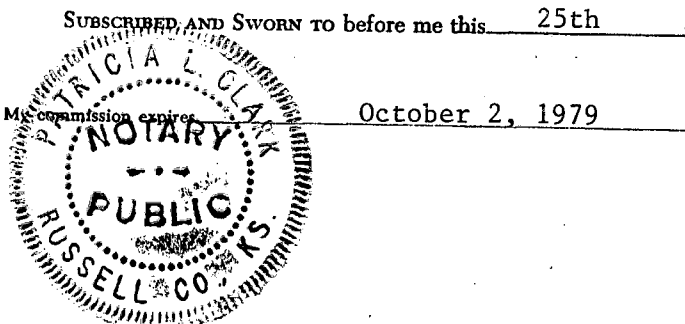
Name of Plugging Contractor Emphasis Oil Operations  
Address Box 506, Russell, Kansas 67665

STATE OF KANSAS, COUNTY OF RUSSELL, ss.  
Joe K. Branum (employee of owner) or (owner or operator) of the above-described

well, being first duly sworn on oath, says: That I have knowledge of the facts, statements, and matters herein contained and the log of the above-described well as filed and that the same are true and correct. So help me God.

(Signature) Joe K. Branum  
Box 506, Russell, Kansas 67665  
(Address)

SUBSCRIBED AND SWORN to before me this 25th day of October, 19 76



Patricia L. Clark  
Notary Public.

EMPHASIS OIL OPERATIONS

P. O. Box 506  
Russell, Kansas 67665

15-163-20645-00-00

DRILLERS LOG

OPERATOR: Paramount Petroleum  
357 Lulu  
Wichita, Kansas 67211

CONTRACTOR: Emphasis Oil Operations  
P. O. Box 506  
Russell, Kansas 67665

LEASE: McConchie

WELL: #1

LOCATION: NE SW SE  
Section 15-9S-18W  
Rooks County, Kansas

Total Depth: 3540'

Elevation: 2070' R.B.

Commenced: 10-14-76

Completed: 10-22-76

Casing: 8-5/8" @ 230'

Status: Dry Hole

RECEIVED  
STATE CORPORATION COMMISSION

OCT 27 1976

CONSERVATION DIVISION  
Wichita, Kansas

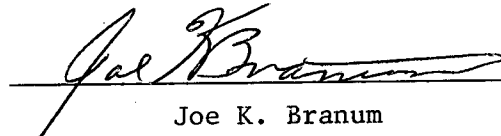
DEPTHS & FORMATIONS

(All measurements from K.B.)

Shale	740	Shale & Shells	1406
Sand	853	Anhydrite	1446
Shale & Shells	922	Shale & Shells	1790
Sand	1130	Shale & Lime	2461
Shale	1385	Lime & Shale (R.T.D.)	3540


STATE OF KANSAS )  
COUNTY OF RUSSELL) ss

I, Joe K. Branum, of Emphasis Oil Operations, state that the above and foregoing is a true and correct log of the above captioned well.

  
\_\_\_\_\_  
Joe K. Branum

Subscribed and sworn to before me this 25th day of October, 1976.

My commission expires: October 2, 1979.

  
\_\_\_\_\_  
Notary Public

