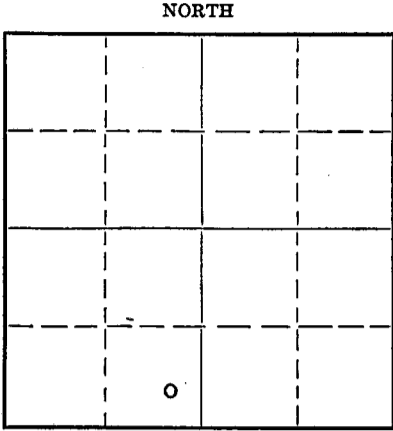


Give All Information Completely
Make Required Affidavit
Mail or Deliver Report to:
Conservation Division
State Corporation Commission
800 Bitting Building
Wichita, Kansas

WELL PLUGGING RECORD

Rooks County, Sec. 16 Twp. 9S Rge. 18 (W)
Location as "NE/CNW $\frac{1}{4}$ SW $\frac{1}{4}$ " or footage from lines SE SE SW
Lease Owner K & E Drilling, Inc.
Lease Name Stahl Well No. 1
Office Address 1006 Central Bldg.
Character of Well (completed as Oil, Gas or Dry Hole) Dry Hole
Date well completed 1-31-52 19 52
Application for plugging filed 1-31-52 19 52
Application for plugging approved 1-31-52 19 52
Plugging commenced 1-31-52 8:00 p.m. 19 52
Plugging completed 1-31-52 10:00 p.m. 19 52
Reason for abandonment of well or producing formation commercial quantity of oil not found.



Locate well correctly on above Section Plat

If a producing well is abandoned, date of last production -- 19
Was permission obtained from the Conservation Division or its agents before plugging was commenced? Yes

Name of Conservation Agent who supervised plugging of this well Eldon Petty
Producing formation Depth to top Bottom Total Depth of Well 3560 Feet
Show depth and thickness of all water, oil and gas formations.

OIL, GAS OR WATER RECORDS

CASING RECORD

Formation	Content	From	To	Size	Put In	Pulled Out
				8 5/8"	202'	None

Describe in detail the manner in which the well was plugged, indicating where the mud fluid was placed and the method or methods used in introducing it into the hole. If cement or other plugs were used, state the character of same and depth placed, from feet to feet for each plug set.

Filled hole with heavy mud from 3560' to 190'.
Set wooden plug with 15 sacks cement.
Second plug at 40' and capped with 10 sacks cement.

(If additional description is necessary, use BACK of this sheet)

Correspondence regarding this well should be addressed to K & E Drilling, Inc.
Address 1006 Central Bldg.
Wichita, Kansas

STATE OF Kansas, COUNTY OF Sedgwick, ss.
Clinton Engstrand (employee of owner) or (owner or operator) of the above-described well, being first duly sworn on oath, says: That I have knowledge of the facts, statements, and matters herein contained and the log of the above-described well as filed and that the same are true and correct. So help me God

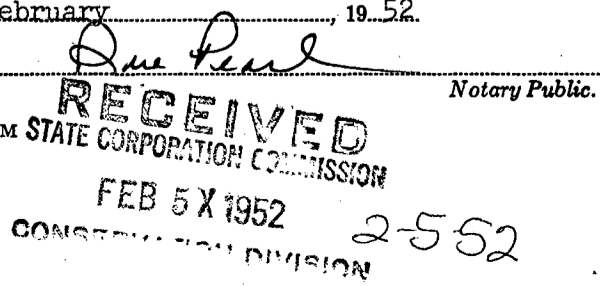

(Signature) *Clinton Engstrand*
1006 Central Bldg.
(Address)

SUBSCRIBED AND SWORN to before me this fourth day of February, 19 52.

My commission expires 12-19-55

28-5091-s

8-50-10M



PLUGGING
FILE SEC 16 T 9 R 18 W
BOOK PAGE 42 LINE 21

N & B DRILLING, INC.
STAPL #1

SE SE SW Sec. 16-9S-18W
Rooks County, Kansas

Casing

Cement

8 5/8" set @ 202'
5 1/2" - None

125 Sacks cement

Comm: 1-18-52
Comp: 1-31-52
Total Depth: 3560'


FORMATION

DEPTH


Surface Rock, Clay & Sand	0 - 35
Surface Rock, Clay & Sand	35 - 200
Blue Shale	200 - 433
Shale & Shells	433 - 1250
Red Bed & Shale	1250 - 1452
Anhydrite	1452 - 1474
Shale & Shells	1474 - 1937
Shale & Lime Shells	1937 - 2059
Shale & Lime Shells	2059 - 2171
Shale Shells	2171 - 2270
Lime & Shale	2270 - 2396
Shale Shells	2396 - 2520
Lime & Shale	2520 - 2656
Shale Lime Shells	2656 - 2680
Lime & Shale	2680 - 2747
Shale & Broken Lime	2747 - 2847
Shale Shells	2847 - 2915
Lime & Shale	2915 - 3193
Lime	3193 - 3415
Lime & Chert	3415 - 3473
Lime	3473 - 3553
Arbuckle	3553 - 3560

STATE OF KANSAS)
) SS
SEDCWICK)

I hereby certify that the above information is true and correct
to the best of my knowledge.



Subscribed and sworn to before me this 4th day of February, 1952.


Notary Public

My Commission expires: 12-19-55

2-9-52

16-9-18W
18-21