

15-103-03469-06-00

WELL PLUGGING RECORD

STATE OF KANSAS
STATE CORPORATION COMMISSION

Give All Information Completely
Make Required Affidavit
Mail or Deliver Report to:
Conservation Division
State Corporation Commission
800 Bittling Building
Wichita, Kansas

OR
FORMATION PLUGGING RECORD

Strike out upper line
when reporting plug-
ging off formations.

Rocke County Sec. 16 Twp 9-S Rge. 18 (W)

NORTH

Section Plat grid with 4 columns and 4 rows.

Locate well correctly on above
Section Plat

Location as "NE1/4NW1/4SW1/4" or footage from lines
Lease Owner The Palmer Oil Corp.
Lease Name Mary Ryan Well No. 1
Office Address 425 Union National Bank Bldg., Wichita 2, Kansas
Character of Well (completed as Oil, Gas or Dry Hole) Dry Hole
Date well completed 6/13/47 19
Application for plugging filed 6/13/47 19
Application for plugging approved 6/13/47 19
Plugging commenced 6/13/47 19
Plugging completed 6/13/47 19
Reason for abandonment of well or producing formation Dry Hole

If a producing well is abandoned, date of last production 19
Was permission obtained from the Conservation Division or its agents before plugging was com-
menced? Yes

Name of Conservation Agent who supervised plugging of this well C. D. Stouch, Hays, Kansas
Producing formation None Depth to top Bottom Total Depth of Well 2756 Feet
Show depth and thickness of all water, oil and gas formations.

OIL, GAS OR WATER RECORDS

CASING RECORD

Table with 7 columns: Formation, Content, From, To, Size, Put In, Pulled Out. Row 1: Formation (blank), Content (blank), From (blank), To (blank), Size 8 5/8, Put In 192, Pulled Out None.

Describe in detail the manner in which the well was plugged, indicating where the mud fluid was placed and the method or methods used in
introducing it into the hold. If cement or other plugs were used, state the character of same and depth placed, from
feet for each plug set.

- 3756 - 192 Heavy mud
- 192 - 190 Wooden plug & rock bridge
- 190 - 145 Cement Plug - 15 sec
- 145 - 40 Heavy Mud
- 40 - wooden plug
- 40 - bottom of collar - cement plug 10 sec



(If additional description is necessary, use BACK of this sheet)

Correspondence regarding this well should be addressed to The Palmer Oil Corporation
Address 425 Union National Bank Building, Wichita 2, Kansas

STATE OF Kansas COUNTY OF Sedgewick

(employee of owner) or (owner or operator) of the above-described well,
being first duly sworn on oath, says: That I have knowledge of the facts, statements, and matters herein contained and the log of the above-
described well as filed and that the same are true and correct. So help me God.

(Signature) J. P. McKee Geologist
425 Union Nat'l Bank Bldg., Wichita 2, Kansas
(Address) June 1947



Bonnie Duvall Notary Public

PLUGGING
FILE SEC 16 T 9 R 18W
BOOK PAGE 114 LINE 41

6-19-47

WELL LOG - MARY RYAN NO. 1

Well Owner - The Palmer Oil Corporation
Contractor - The Palmer Oil Corporation

Sec. - 16-9S-18W
Location: SW SW 1/4
County: Rooks County, Kansas
I. P. - Dry
Casing: 8 5/8 - 192' cas with 100' sea

Commenced: 5/31/47
Completed: 6/13/47

Elevation: 2080

Total Depth: 3756

Cellar	0	6
Clay & rock	6	45
Sandy Shale	45	75
Shale	75	190
Shale & Sand	190	410
Shale & Red Rock	410	965
Sand	965	1170
Sandy Shale	1170	1250
Shale & Red Bed	1250	1340
Sand, Shale & shells	1340	1424
Anhydrite	1424	1457
Red Bed & shale	1457	1705
Shale & Shells	1705	1945
Broken Lime & Shale	1945	2050
Lime & shale	2050	2145
Broken lime	2145	2345
Broken lime & shale	2345	2430
Shale & Lime	2430	2520
Broken Lime	2520	2600
Lime & Shale	2600	2730
Shale	2730	2845
Shale & Shells	2845	3020
Shale & Lime	3020	3275
Lime	3275	3595
Conglomerate	3595	3735
Lime	3735	3756
Total Depth		3756

Formation Tops

Anhydrite	1424
Lansing	3284
Conglomerate	3583
Arbuckle	3735
Total Depth	3756

I hereby certify that this is a true and correct log of the above-mentioned well.


THE PALMER OIL CORPORATION

J. P. McKee
J. P. McKee

STATE OF KANSAS)
COUNTY OF SEDGWICK)

Subscribed and sworn to before me, a Notary Public in said County and State, this 16th day of June, 1947

Bruno Duvall
Notary Public



6-19-47

PLUGGING
FILE SEC 16 T 9 R 18W
BOOK PAGE 114 LINE 41