

15-065-21539-00-00


STATE OF KANSAS
STATE CORPORATION COMMISSION

WELL PLUGGING RECORD

Give All Information Completely
Make Required Affidavit
Mail or Deliver Report to
Conservation Division
State Corporation Comm.
245 North Water
Wichita, KS 67202

Graham County, Sec. 18 Twp. 9 Rge. 22 XX/W
Location as "NE/CNW $\frac{1}{4}$ SW $\frac{1}{4}$ " or footage from lines
E/2 E/2 SE

Lease Owner Sandlin Oil Corporation
Lease Name Brandenberry Well No. 1
Office Address 2300 Security Life Bldg., Denver, CO 80202
Character of Well (Completed as Oil, Gas or Dry Hole) Dry hole



Locate well correctly on above
Section Plat

Date Well completed 12-23 1981
Application for plugging filed 12-23 1981
Application for plugging approved 12-23-1981
Plugging commenced 12-23 1981
Plugging completed 12-23 1981
Reason for abandonment of well or producing formation Dry hole

If a producing well is abandoned, date of last production 19

Was permission obtained from the Conservation Division or its agents before plugging was commenced? yes

Name of Conservation Agent who supervised plugging of this well Gil Balthazar
Producing formation _____ Depth to top _____ Bottom _____ Total Depth of Well _____
Show depth and thickness of all water, oil and gas formations.

OIL, GAS OR WATER RECORDS

CASING RECORD

FORMATION	CONTENT	FROM	TO	SIZE	PUT IN	PULLED OUT
				8-5/8"	224'	-0-

Describe in detail the manner in which the well was plugged, indicating where the mud fluid was placed and the method or methods used in introducing it into the hold. If cement or other plugs were used, state the character of same and depth placed, from _____ feet to _____ feet for each plug set.

Mud laden fluid 3894' - 1060'
70 sks cement @ 1060'
40 sks cement @ 200'
10 sks cement @ 40'
10 sks cement in rat hole.

RECEIVED
STATE CORPORATION COMMISSION
DEC 29 1981
CONSERVATION DIVISION
Wichita, Kansas

(If additional description is necessary, use BACK of this sheet)

Name of Plugging Contractor Emphasis Oil Operations 12-29-81

STATE OF KANSAS COUNTY OF RUSSELL, ss.
Joe K. Branum (employee of owner) or (owner or operator)
of the above-described well, being first duly sworn on oath, says: That I have knowledge of the facts, statements, and matters herein contained and the log of the above-described well as filed and that the same are true and correct. So help me God.

(Signature) Joe K. Branum
P.O. Box 506, Russell, KS 67665
(Address)

SUBSCRIBED AND SWORN TO before me this 28th day of December, 19 81

My commission expires April 29, 1984.

Joyce Ann Ridgley
Notary Public.
NOTARY PUBLIC
JOYCE ANN RIDGLEY
Russell County, Kansas
My Appt. Exp. 4-29-84

15-065-21559-00-00

EMPHASIS OIL OPERATIONS

P. O. Box 506

Russell, Kansas 67665

RECEIVED
STATE CORPORATION COMMISSION

DEC 29 1981

CONSERVATION DIVISION
Wichita, Kansas

12-29-81

DRILLERS LOG

OPERATOR: Sandlin Oil Corporation
2300 Security Life Bldg.
Denver, CO 80202

CONTRACTOR: Emphasis Oil Operations
P. O. Box 506
Russell, KS 67665

LEASE: ~~Brandenberg~~ WELL: #1

Brandenberg ^{KCC}
^{ZAP}

LOCATION: E/2 E/2 SE
Section 18-9S-22W
Graham County, Kansas

Total Depth: 3894'

Elevation: 2374' gr.

Commenced: 12-14-81

Completed: 12-23-81

Casing: 8-5/8" @ 224' with 185 sks cement

Status: Dry Hole

DEPTHS & FORMATIONS

(All measurements from K.B.)


Topsoil & sand	30'	Anhydrite	1966'
Sand & shale	225'	Sand & shale	2422'
Sand	290'	Shale	3565'
Sand & shale	1932'	Lime (R.T.D.)	3894'

STATE OF KANSAS)

ss:

COUNTY OF RUSSELL)

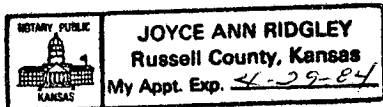
I, Joe K. Branum, of Emphasis Oil Operations, state that the above and foregoing is a true and correct log of the above captioned well.




Joe K. Branum

Subscribed and sworn to before me this 28th day of December, 1981.

My Commission Expires: April 29, 1984.





Notary Public