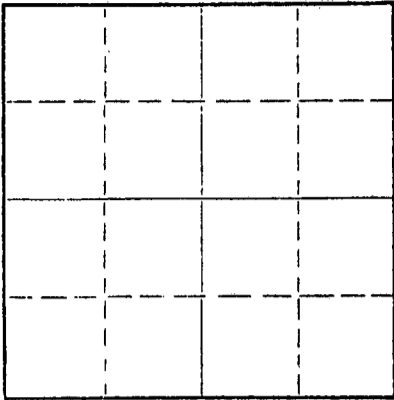


Give All Information Completely
Make Required Affidavit
Mail or Deliver Report to:
Conservation Division
State Corporation Commission
212 No. Market
Wichita, Kansas

WELL PLUGGING RECORD

NORTH



Locate well correctly on above
Section Plat

Graham County. Sec. 28 Twp. 9S Rge. (E) 22 (W)
Location as "NE/CNW/SW" or footage from lines SE-SW-SW
Lease Owner Martin Explorations
Lease Name Allen Well No. 1
Office Address 527 Union Center, Wichita, Kansas
Character of Well (completed as Oil, Gas or Dry Hole) dry hole
Date well completed July 14 1970
Application for plugging filed July 15 1970
Application for plugging approved 19
Plugging commenced July 15 1970
Plugging completed same 19
Reason for abandonment of well or producing formation dry hole

If a producing well is abandoned, date of last production 19
Was permission obtained from the Conservation Division or its agents before plugging was commenced? yes

Name of Conservation Agent who supervised plugging of this well Leo Massey
Producing formation Depth to top Bottom Total Depth of Well 3905 Feet
Show depth and thickness of all water, oil and gas formations.

OIL, GAS OR WATER RECORDS

CASING RECORD

FORMATION	CONTENT	FROM	TO	SIZE	PUT IN	PULLED OUT

Describe in detail the manner in which the well was plugged, indicating where the mud fluid was placed and the method or methods used in introducing it into the hole. If cement or other plugs were used, state the character of same and depth placed, from feet to feet for each plug set.

Bottom plug at 900', 70 sacks cement
Plug at 210', 20 sacks cement
Bridge at 40' with 10 sacks cement
pumped sand in rathole.

RECEIVED
STATE CORPORATION COMMISSION
JUL 20 1970
CONSERVATION DIVISION
Wichita, Kansas

7-20-70


(If additional description is necessary, use BACK of this sheet)

Name of Plugging Contractor Aspen Drilling Co.
Address P. O. Box 783, Great Bend, Kansas 67530

STATE OF Kansas, COUNTY OF Barton, ss.
William S. Schachle (employee of owner) or (owner or operator) of the above-described well, being first duly sworn on oath, says: That I have knowledge of the facts, statements, and matters herein contained and the log of the above-described well as filed and that the same are true and correct. So help me God.

(Signature) William S. Schachle
P. O. Box 783, Great Bend, Kansas
(Address)

Subscribed and Sworn to before me this 15th day of July, 19 70



Rita M. Drach
Rita M. Drach Notary Public.

October 12, 1971

15-065-20349-00-00

RECEIVED
STATE CORPORATION COMMISSION
JUL 20 1970
CONSERVATION DIVISION
Wichita, Kansas

7-20-70

DRILLERS LOG

COMPANY: Martin Explorations
 CONTRACTOR: Aspen Drilling Co.
 LEASE NAME: Allen # 1
 LOCATION: SE SW SW Sec. 28-9S-22W
 Graham County, Kansas
 ELEVATION: 2415KB
 SURFACE CASING: 5 jts. (209') 8 5/8"
 COMMENCED: July 9, 1970
 COMPLETED: July 14, 1970
 ROTARY TOTAL DEPTH: 3905'

<u>FORMATION</u>	<u>DEPTH</u>	
Shale & Postrock	45	
Sand	155	ran 5 jts. new foster 20# 8 5/8"
Shale	209	casing tally 202.08' set @ 209'
Shale & Shells	700	with 150 sacks common sunset.
Sand & Shale	950	Cement did circulate.
Shale & Shells	1944	
Anhydrite	1979	
Shale & lime	2475	DST # 1 3822-2905'
Lime	2654	
Lime & Shale	2880	
Lime & Shale	3670	
Lime	3905	

AFFIDAVIT


State of Kansas)
) ss
 County of Barton)

The undersigned, being duly sworn on oath, states that the above statement and log are a true and correct record and log of the well drilled at the location above described.

William S. Schachle
 William S. Schachle, Affiant

Subscribed and sworn to before me this 17th day of July, 1970.

Rita M. Drach
 Rita M. Drach, Notary Public



My commission expires: October 12, 1971