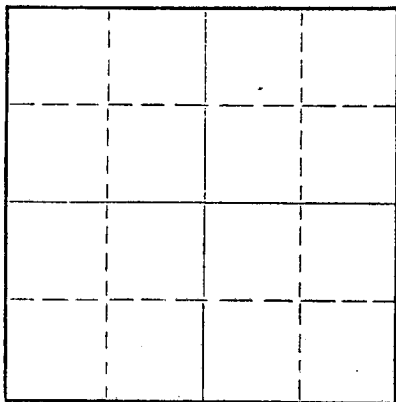


Give All Information Completely
Make Required Affidavit
Mail or Deliver Report to:
Conservation Division
State Corporation Commission
211 No. Broadway
Wichita, Kansas

WELL PLUGGING RECORD

NORTH



Locate well correctly on above
Section Plat

15-065-00514-00-00

GRAHAM County. Sec. 3 Twp. 9S Rge. 22W (E) (W)
Location as "NE/CNWxSWx" or footage from lines NE NE NW
Lease Owner K & E DRILLING, INC.
Lease Name VAN LOENEN Well No. 1
Office Address 719 Union Center, Wichita 2, Kansas
Character of Well (completed as Oil, Gas or Dry Hole) D & A
Date well completed May 2nd, 1958 19
Application for plugging filed May 2nd, 1958 19
Application for plugging approved May 2nd, 1958 19
Plugging commenced May 2nd, 1958 19
Plugging completed May 2nd, 1958 19
Reason for abandonment of well or producing formation

If a producing well is abandoned, date of last production 19
Was permission obtained from the Conservation Division or its agents before plugging was commenced? yes

Name of Conservation Agent who supervised plugging of this well

Producing formation Depth to top Bottom Total Depth of Well 3775' Feet

Show depth and thickness of all water, oil and gas formations.

OIL, GAS OR WATER RECORDS

CASING RECORD

FORMATION	CONTENT	FROM	TO	SIZE	PUT IN	PULLED OUT
				8-5/8"	221'	

Describe in detail the manner in which the well was plugged, indicating where the mud fluid was placed and the method or methods used in introducing it into the hole. If cement or other plugs were used, state the character of same and depth placed, from feet to feet for each plug set.

Filled with heavy mud to 500' set plug with 25 sx cement thru drill pipe. Filled with heavy mud to 210' set plug with 15 sx cement thru drill pipe. Filled with heavy mud to 40' set solid bridge with 10 sx cement to base of cellar. Job Complete.

(If additional description is necessary, use BACK of this sheet)
Name of Plugging Contractor K & E DRILLING, INC.
Address 719 Union Center, Wichita 2, Kansas

STATE OF KANSAS, COUNTY OF SEDGWICK, ss.

Dale Silcott (employee of owner) or (owner or operator) of the above-described well, being first duly sworn on oath, says: That I have knowledge of the facts, statements, and matters herein contained and the log of the above-described well as filed and that the same are true and correct. So help me God.

(Signature) Dale Silcott, of K & E DRILLING, INC.
719 Union Center, Wichita 2, Kansas
(Address)

SUBSCRIBED AND SWORN TO before me this 7th day of May, 1958.
My commission expires August 11th, 1958.

Patricia M. Edwards, Notary Public.

PLUGGING
FILE SEC 3 T 9 R 22W
BOOK PAGE 90 LINE 45

15-065-00914-00-00

D R I L L E R S

L O G

OPERATOR:	K & E DRILLING, INC. 719 Union Center Bldg Wichita 2, Kansas	FARM:	#1 VAN LOENEN NE NE NW, 3-9S ⁴ -22W Graham County, Kansas
CONTRACTOR:	K & E DRILLING, INC. 719 Union Center Bldg Wichita 2, Kansas	COMMENCED:	April 25th, 1958
		COMPLETED:	May 2nd, 1958
CASING:	8-5/8" @ 221' (150 sx cmt)	ELEVATION:	2270' KB 2267' DF
R.T.D.	3775'	PRODUCTION:	D & A

FORMATION RECORD


Depths indicate bottom of formations encountered.

Sand & Rock	40
Sand	60
Shale	221
Shale & Shells	1340
Sand	1590
Red Bed & Shale	1850
Anhydrite	1870
Shale & Shells	2270
Shale & Lime	2510
Lime & Shale	2850
Shale & Lime	3025
Lime & Shale	3275
Shale & Lime	3414
Lime & Shale	3515
Lime	3775
R.T.D.	3775.


CERTIFICATION

STATE OF KANSAS)
) SS:
COUNTY OF SEDGWICK)


I, Dale Silcott of the K & E DRILLING, INC., state upon my oath that the above and foregoing is a true and correct copy of the Drillers Log of the K & E #1 VAN LOENEN well.


Dale Silcott

Subscribed and sworn to before me this 7th day of May, 1958.


Patricia M. Edwards, Notary Public

My commission expires: August 11th, 1958.



5-8-58

PLUGGING

FILE SEC 3 T 9 R 224
BOOK PAGE 98 LINE 45