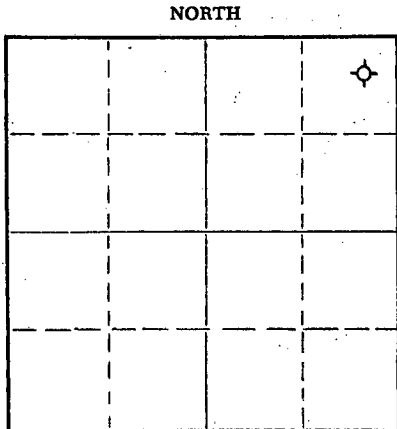


WELL PLUGGING RECORD

Give All Information Completely
Make Required Affidavit
Mail or Deliver Report to:
Conservation Division
State Corporation Commission
800 Bitting Building
Wichita, Kansas

Graham County. Sec. 7 Twp. 9S Rge. 22 (X) W (W)
Location as "NE/CNW/SW" or footage from lines NE NE NE
Lease Owner C-G Drilling Co.
Lease Name Gustafson Well No. 1
Office Address 107 Rule Building, Wichita, Kansas
Character of Well (completed as Oil, Gas or Dry Hole) Dry Hole
Date well completed 6-17 1954
Application for plugging filed 6-17 1954
Application for plugging approved 6-17 1954
Plugging commenced 6-17 1954
Plugging completed 6-17 1954
Reason for abandonment of well or producing formation Too low structurally



Locate well correctly on above Section Plat

If a producing well is abandoned, date of last production -- 19--
Was permission obtained from the Conservation Division or its agents before plugging was commenced? Yes

Name of Conservation Agent who supervised plugging of this well Eldon Petty, Hays, Kansas
Producing formation -- Depth to top -- Bottom -- Total Depth of Well 4085 Feet
Show depth and thickness of all water, oil and gas formations.


OIL, GAS OR WATER RECORDS

CASING RECORD

FORMATION	CONTENT	FROM	TO	SIZE	PUT IN	PULLED OUT
				8-5/8"	181.06	

Describe in detail the manner in which the well was plugged, indicating where the mud fluid was placed and the method or methods used in introducing it into the hole. If cement or other plugs were used, state the character of same and depth placed, from feet to feet for each plug set.

Filled hole with mud to 175'; set plug; 1/2 sack hulls, 15 sacks cement. Filled hole with mud to 40'; set plug then filled to top with 10 sacks cement - 1/2 sack hulls.



Name of Plugging Contractor C-G Drilling Co.
Address 107 Rule Building, 321 E. William, Wichita, Kansas

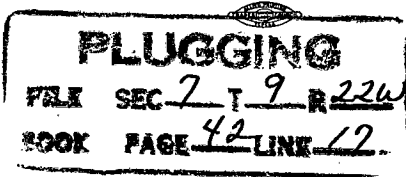
6-22-54

STATE OF SEDGWICK, COUNTY OF KANSAS, ss.
Vicky Jacobs (employee of owner) or (owner or operator) of the above-described well, being first duly sworn on oath, says: That I have knowledge of the facts, statements, and matters herein contained and the log of the above-described well as filed and that the same are true and correct. So help me God.

(Signature) Vicky Jacobs
Office Manager
107 Rule Building, Wichita, Kansas
(Address)

SUBSCRIBED AND SWORN TO before me this 21st day of June, 19 54
My commission expires June 17, 1957

Barbara Donaldson
Notary Public.



18-065-00431-00-00

CONTRACTOR'S WELL LOG

OPERATOR C-G Drilling Co. FARM NAME Gustafson #1
LOCATION NE NE NE, Sec. 7-9S-22W
POOL NAME Wildcat COUNTY Graham STATE Kansas
COMMENCEMENT DATE June 8, 1954 COMPLETION DATE June 17, 1954

LOG OF WELL

Elevation: 2314 DF - 2317 R.B.
All measurements from the top of rotary bushing.

FROM	TO	FORMATION	DEVIATION FROM VERTICAL	REMARKS:
0	181	Shale		
181	1225	Shale		
1225	1285	Sand		
1285	1415	Shale-Sand		
1415	1625	Sand	0° - 1500'	
1625	1888	Red Bed		
1888	1928	Anhydrite		
1928	2000	Shale-Shells	0° - 2000'	
2000	2285	Shale		
2285	2435	Lime-Shale		
2435	2560	Lime-Shale	0° - 2500'	
2560	2700	Lime-Shale		
2700	2890	Lime-Shale		
2890	3015	Lime-Shale	0° - 3000'	
3015	3115	Lime-Shale		
3115	3230	Lime-Shale		
3230	3340	Lime-Shale		
3340	3411	Lime-Shale		
3411	3500	Lime-Shale	0° - 3500'	
3500	3590	Lime-Shale		
3590	3640	Lime-Shale		
3640	3687	Lime-Shale		
3687	3750	Lime-Shale		
3750	3810	Lime-Shale		
3810	3875	Lime-Shale		
3875	3935	Lime-Shale		
3935	3973	Lime-Shale		
3973	4030	Lime-Shale	0° - 4000'	
4030	4085	Lime-Shale		Running Schlumberger

CASING LEFT IN HOLE AFTER COMPLETION

Ran 181.06' (6 jts) 8-5/8" Surface Casing.

STATE OF KANSAS, COUNTY OF SEDGWICK) ss.

The undersigned certifies that to the best of her knowledge and belief, the above facts are true and correct.

RECEIVED

STATE CORPORATION COMMISSION C-G DRILLING CO.

JUN 22 1954 622-54

CONSERVATION DIVISION
Wichita, Kansas

By Vicky Jacobs
Office Manager

Subscribed and sworn to before me this 21st day of June, 1954.

My commission expires: June 17, 1957

Barbara Donaldson
Notary Public

PLUGGING
FILE SEC 7 T 9 R 22W
BOOK PAGE 42 LINE 12