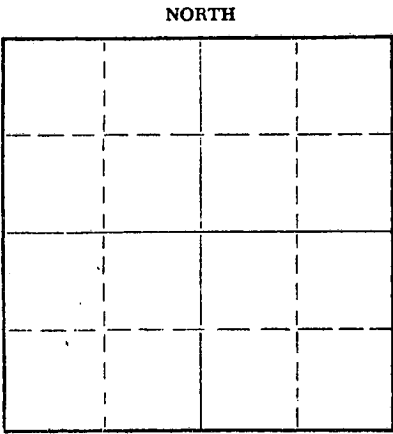


Give All Information Completely
Make Required Affidavit
Mail or Deliver Report to:
Conservation Division
State Corporation Commission
212 No. Market
Wichita, Kansas

WELL PLUGGING RECORD



Locate well correctly on above
Section Plat

Graham County, Sec. 1 Twp. 9S Rge. 23 (X) (W)
Location as "NE/CNW/SW" or footage from lines NW SE NE
Lease Owner Murfin Drilling Company
Lease Name Casey Jones Well No. 2
Office Address 617 Union Center, Wichita, Kansas 67202
Character of Well (completed as Oil, Gas or Dry Hole) Dry Hole
Date well completed June 28 1970
Application for plugging filed June 28 1970
Application for plugging approved June 28 1970
Plugging commenced June 28 1970
Plugging completed June 28 1970
Reason for abandonment of well or producing formation

If a producing well is abandoned, date of last production 19
Was permission obtained from the Conservation Division or its agents before plugging was commenced? Yes

Name of Conservation Agent who supervised plugging of this well W. L. Nichols
Producing formation Depth to top Bottom Total Depth of Well Feet
Show depth and thickness of all water, oil and gas formations.

OIL, GAS OR WATER RECORDS

CASING RECORD

FORMATION	CONTENT	FROM	TO	SIZE	PUT IN	PULLED OUT
				8 5/8"	194'	None

Describe in detail the manner in which the well was plugged, indicating where the mud fluid was placed and the method or methods used in introducing it into the hole. If cement or other plugs were used, state the character of same and depth placed, from feet to feet for each plug set.

1st Plug @ 1050' with 100 sacks cement
2nd Plug @ 215' with 25 sacks cement
3rd Plug @ 40' with 10 sacks cement

RECEIVED
STATE CORPORATION COMMISSION
JUL 10 1970
7/10/70
CONSERVATION DIVISION
Wichita, Kansas

(If additional description is necessary, use BACK of this sheet)
Name of Plugging Contractor Murfin Drilling Company
Address 617 Union Center, Wichita, Kansas

STATE OF Kansas, COUNTY OF Sedgwick, ss.
James R. Daniels (employee of owner) or (owner or operator) of the above-described well, being first duly sworn on oath, says: That I have knowledge of the facts, statements, and matters herein contained and the log of the above-described well as filed and that the same are true and correct. So help me God.

(Signature) James R. Daniels
James R. Daniels
617 Union Center, Wichita, Kansas
(Address)

SUBSCRIBED AND SWORN to before me this 9th day of July, 1970
February 7, 1971

Wilma V. Brokes
Notary Public.



15-065-20342-00-00
WELL LOG

COMPANY Murfin Drilling Company

SEC. 1 T. 9S R. 23W
LOC. NW SE NE

FARM Casey Jones NO. 2

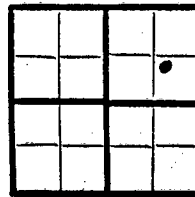
RIG. NO. 2

TOTAL DEPTH 3830'

COUNTRY Graham
KANSAS

COMM. 6-22-70

COMP. 6-28-70



SHOT OR TREATED

CONTRACTOR Murfin Drilling Company

ISSUED

CASING

20 10
15 8 5/8" @ 194' w/150 sx.
12 6
13 5

ELEVATION

PRODUCTION

FIGURES INDICATE BOTTOM OF FORMATIONS

0 - 1726 Shale
1962 Anhydrite
2300 Shale
3475 Lime and Shale
3830 Lime
3830 Total Depth


RECEIVED
STATE CORPORATION COMMISSION
JUL 10 1970
CONSERVATION DIVISION
Wichita, Kansas

7/10/70

State of Kansas
County of Sedgwick } 88:

I, James R. Daniels of the Murfin Drilling Company

upon oath state that the above and foregoing is a true and correct copy of the log of the Casey Jones #2 well.



Subscribed and sworn to before me this 9th day of July 1970

James R. Daniels
James R. Daniels
Wilma V. Brokes
Wilma V. Brokes