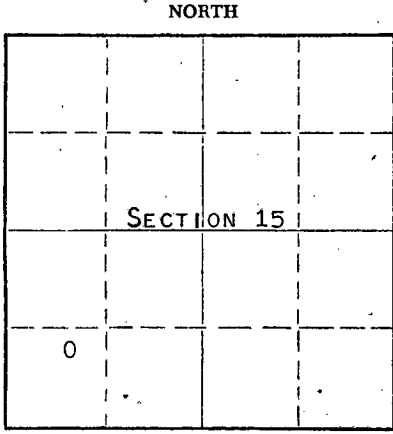


15-065-02125-00.00
WELL PLUGGING RECORD

STATE OF KANSAS
 STATE CORPORATION COMMISSION
 Give All Information Completely
 Make Required Affidavit
 Mail or Deliver Report to:
 Conservation Division
 State Corporation Commission
 212 North Market, Insurance Bldg.
 Wichita, Kansas

GRAHAM County, Sec. 15 Twp. 9s Rge. 23w (#) (W)



Locate well correctly on above Section Plat

Location as "NE/CNW&SW" or footage from lines NE SW SW
 Lease Owner PETROLEUM, INC.
 Lease Name BETHELL "B" Well No. 1
 Office Address ROUTE 2, GREAT BEND, KANSAS
 Character of Well (completed as Oil, Gas or Dry Hole) DRY HOLE
 Date well completed JUNE 2 19 60
 Application for plugging filed JUNE 2 19 60
 Application for plugging approved JUNE 2 19 60
 Plugging commenced JUNE 2 19 60
 Plugging completed JUNE 2 19 60
 Reason for abandonment of well or producing formation NO PRODUCIBLE ZONES

If a producing well is abandoned, date of last production NONE 19
 Was permission obtained from the Conservation Division or its agents before plugging was commenced? YES

Name of Conservation Agent who supervised plugging of this well MR. A. D. FABRICIUS
 Producing formation Depth to top -- Bottom --- Total Depth of Well 4193 Feet
 Show depth and thickness of all water, oil and gas formations.

OIL, GAS OR WATER RECORDS

CASING RECORD

FORMATION	CONTENT	FROM	TO	SIZE	PUT IN	PULLED OUT
				8-5/8"	216'	NONE

Describe in detail the manner in which the well was plugged, indicating where the mud fluid was placed and the method or methods used in introducing it into the hole. If cement or other plugs were used, state the character of same and depth placed, from feet to feet for each plug set.

MUDDERED UP WITH HEAVY MUD TO 400' FOLLOWED BY WOODEN PLUG. PLACED 20 SACKS CEMENT THROUGH DRILL PIPE ON TO PLUG. MUDDERED UP WITH HEAVY MUD TO 210' FOLLOWED BY WOODEN PLUG. PLACED 20 SACKS CEMENT THROUGH DRILL PIPE ON TO PLUG. MUDDERED UP WITH HEAVY MUD TO 40' FOLLOWED BY WOODEN PLUG AND 10 SACKS CEMENT TO BASE OF WELL CELLAR.

RECEIVED
 STATE CORPORATION COMMISSION

JUN 29 1960


CONSERVATION DIVISION
 Wichita, Kansas

6-29-60

(If additional description is necessary, use BACK of this sheet)
 Name of Plugging Contractor GARVEY DRILLING COMPANY
 Address ROUTE 2, GREAT BEND, KANSAS

STATE OF KANSAS, COUNTY OF BARTON, ss.
DON SEARLE (employee of owner) or (~~owner~~) of the above-described well, being first duly sworn on oath, says: That I have knowledge of the facts, statements, and matters herein contained and the log of the above-described well as filed and that the same are true and correct. So help me God.

(Signature) Don Searle
ROUTE 2, GREAT BEND, KANSAS
 (Address)



SUBSCRIBED AND SWORN to before me this 27TH day of JUNE, 19 60
Arthur J. Miles
 Notary Public.

WELL LOG

15-065-02125-00-00

COMPANY PETROLEUM, INCORPORATED

SEC. 15 T. 9S R. 23W

FARM BETHELL "B" NO. 1

LOC. NE, SW, SW


TOTAL DEPTH 4193'

COUNTY GRAHAM CO., KANSAS

COMM. May 24, 1960

COMP. June 2, 1960

CONTRACTOR GARVEY DRILLING COMPANY



CASING 8 5/8" @ 216' w/135 sax.

ELEVATION 2374' DF

PRODUCTION D & A

FIGURES INDICATE BOTTOM OF FORMATIONS

70	Surface soil & sand
110	Lime & shale
216	Clay
565	Shale
1991	Shale & red bed
2024	Anhydrite
2350	Shale
2455	Shale & red bed
2865	Shale & lime
3780	Lime & shale
3890	Lime
3940	Lime & shale
4015	Shale & lime
4109	Lime & shale
4160	Shale & lime
4193	Lime & shale
4193	T. D.

RECEIVED
STATE CORPORATION COMMISSION

JUN 29 1960

CONSERVATION DIVISION
Wichita, Kansas

6-29-60

State of KANSAS }
County of BARTON } ss.

I, VERNE A. MORRIS of GARVEY DRILLING COMPANY

upon oath state that the above and foregoing is a true and correct copy of the log of the #1 BETHELL well

Subscribed and sworn to before me this 23rd day of June 19 60

My Commission Expires: April 14, 1963

Arthur J. Miles
NOTARY PUBLIC

