

15-065-21367-00-00

STATE OF KANSAS
STATE CORPORATION COMMISSION

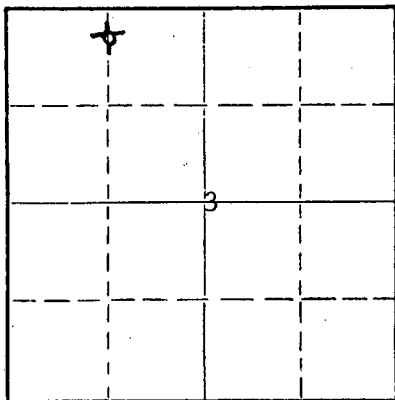
Give All Information Completely
Make Required Affidavit
Mail or Deliver Report to:
Conservation Division
State Corporation Commission
212 North Market, Insurance Bldg.
Wichita, Kansas

WELL PLUGGING RECORD

Graham County, Sec. 3 Twp. 9S Rge. 23W (EX) (W)

Location as "NE/CNW/SW" or footage from lines N/2 N/2 NW
Lease Owner Elk River Oil Company
Lease Name Quint Well No. #1
Office Address 300 Farmers & Bankers Bldg., Wichita, KS 67202
Character of Well (completed as Oil, Gas or Dry Hole) Dry Hole
Date well completed January 21, 19 81
Application for plugging filed Yes 19
Application for plugging approved 19
Plugging commenced 19
Plugging completed 12:30 p.m., January 21, 19 81
Reason for abandonment of well or producing formation

NORTH



Locate well correctly on above
Section Plat

If a producing well is abandoned, date of last production 19
Was permission obtained from the Conservation Division or its agents before plugging was commenced? Yes

Name of Conservation Agent who supervised plugging of this well Gilbert Balthazor
Producing formation Depth to top Bottom Total Depth of Well Feet
Show depth and thickness of all water, oil and gas formations.

OIL, GAS OR WATER RECORDS

CASING RECORD

FORMATION	CONTENT	FROM	TO	SIZE	PUT IN	PULLED OUT

Describe in detail the manner in which the well was plugged, indicating where the mud fluid was placed and the method or methods used in introducing it into the hole. If cement or other plugs were used, state the character of same and depth placed, from feet to feet for each plug set.

Plug #1 @ 850' w/60 sx. cement
Plug #2 @ 200' w/30 sx. cement
Plug #3 @ 40' w/10 sx. cement


(If additional description is necessary, use BACK of this sheet)

Name of Plugging Contractor John O. Farmer, Inc.
Address P.O. Box 352, Russell, KS 67665

2-3-81
RECEIVED
FEB - 3 1981
CONSERVATION DIVISION
WICHITA, KANSAS

STATE OF Kansas, COUNTY OF Russell, ss.
John O. Farmer III (XXXXXXXXXXXX) or (owner or operator) of the above-described well, being first duly sworn on oath, says: That I have knowledge of the facts, statements, and matters herein contained and the log of the above-described well as filed and that the same are true and correct. So help me God.

(Signature) John O. Farmer III
P.O. Box 352, Russell, KS 67665
(Address)



Subscribed and sworn to before me this 30th day of January, 19 81
March 29, 1983
Connie Lynn Anderson
Notary Public.

KANSAS DRILLERS LOG

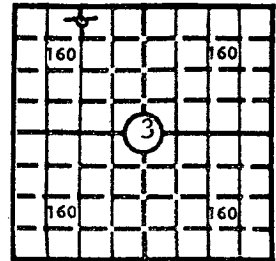
API No. 15 — 065 — 21,367 — 00-00
 County Number

S. 3 T. 9S R. 23WXX
 W

Loc. N/2 N/2 NW

County Graham

640 Acres
 N



Locate well correctly

Elev.: Gr. 2243'

DF 2246' KB 2248'

Operator
 Elk River Oil Company

Address
 300 Farmers & Bankers Bldg., Wichita, KS 67202

Well No. #1 Lease Name Quint

Footage Location
 330 feet from (N) XX line 1320 feet from XX (W) line

Principal Contractor John O. Farmer, Inc. Geologist Richard E. Roby

Spud Date 1-15-81 Total Depth 3800' P.B.T.D.

Date Completed 1-21-81 Oil Purchaser

CASING RECORD

Report of all strings set — surface, intermediate, production, etc.

Purpose of string	Size hole drilled	Size casing set (in O.D.)	Weight lbs/ft.	Setting depth	Type cement	Sacks	Type and percent additives
Surface	12-1/4"	8-5/8"	24	216'	Common	165	

LINER RECORD

PERFORATION RECORD

Top, ft.	Bottom, ft.	Sacks cement	Shots per ft.	Size & type	Depth interval

Size	Setting depth	Packer set at

RECEIVED
 STATE CORPORATION COMMISSION

ACID, FRACTURE, SHOT, CEMENT SQUEEZE RECORD

FEB - 5 1981

Amount and kind of material used	Depth interval treated
	2-5-81

INITIAL PRODUCTION

Date of first production Producing method (flowing, pumping, gas lift, etc.)

RATE OF PRODUCTION PER 24 HOURS	Oil	Gas	Water	Gas-oil ratio
	bbls.	MCF	bbls.	CFPB

Disposition of gas (vented, used on lease or sold) Producing interval (s)

INSTRUCTIONS: As provided in KCC Rule 82-2-125, within 90 days after completion of a well, one completed copy of this Drillers Log shall be transmitted to the State Geological Survey of Kansas, 4150 Monroe Street, Wichita, Kansas 67209. Copies of this form are available from the Conservation Division, State Corporation Commission, 3830 So. Meridian (P.O. Box 17027), Wichita, Kansas 66217. Phone AC 316-522-2206. If confidential custody is desired, please note Rule 82-2-125. Drillers Logs will be on open file in the Oil and Gas Division, State Geological Survey of Kansas, Lawrence, Kansas 66044.

15-065-21367-00-00

Operator Elk River Oil Company		DESIGNATE TYPE OF COMP.: OIL, GAS, DRY HOLE, SWDW, ETC.:
Well No. #1	Lease Name Quint	Dry Hole
S 3 T 9S R 23W E W		

WELL LOG

Show all important zones of porosity and contents thereof; cored intervals, and all drill-stem tests, including depth interval tested, cushion used, time tool open, flowing and shut-in pressures, and recoveries.

SHOW GEOLOGICAL MARKERS, LOGS RUN, OR OTHER DESCRIPTIVE INFORMATION.

FORMATION DESCRIPTION, CONTENTS, ETC.	TOP	BOTTOM	NAME	DEPTH
Sand & Shale	0	1250	Anhydrite	1910 (+338)
Shale & Sand	1250	1450	Topeka	3322 (-1074)
Sand	1450	1660	Heebner Shale	3545 (-1297)
Red Bed	1660	1910	Toronto	3571 (-1323)
Anhydrite	1910	1942	Lansing-KC	3388 (-1340)
Shale & Shells	1942	2255	TD	3800 (-1552)
Shale & Lime	2255	3075		
Lime & Shale	3075	3730		
Lime	3730	3800		

No Drill-stem tests

REC'D 2-5-81
STATE CORP. COMMISSION
FEB - 5 1981
CONSERVATION DIVISION
Wichita, Kansas

USE ADDITIONAL SHEETS, IF NECESSARY, TO COMPLETE WELL RECORD.

Date Received	Signature <i>John D. Farmer III</i>
	Vice-President
	Title
	January 30, 1981
	Date