

15-065-00905-00-00

STATE OF KANSAS
STATE CORPORATION COMMISSION

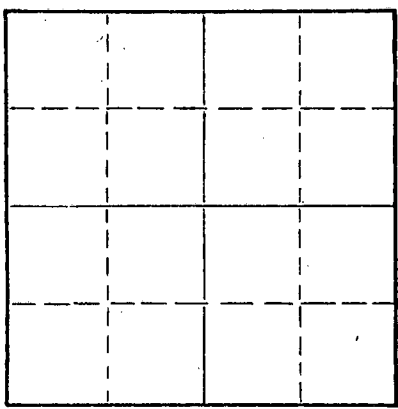
Give All Information Completely
Make Required Affidavit
Mail or Deliver Report to:
Conservation Division
State Corporation Commission
800 Bittling Building
Wichita, Kansas

WELL PLUGGING RECORD

Graham County. Sec. 6 Twp. 9 Rge. 23 (E) (W)

Location as "NE/CNW%SW%" or footage from lines SE SE NW
Lease Owner Honaker-Davis Drlg. Co.
Lease Name Scott Well No. 1
Office Address 2008 Lakin, Great Bend, Kansas
Character of Well (completed as Oil, Gas or Dry Hole) Dry Hole
Date well completed 7-11 1956
Application for plugging filed 7-11 19 56
Application for plugging approved 7-11 19 56
Plugging commenced 7-11 5:00 P.M. 19 56
Plugging completed 7-11 7:30 P.M. 19 56
Reason for abandonment of well or producing formation Dry Hole

NORTH



Locate well correctly on above
Section Plat

If a producing well is abandoned, date of last production 19
Was permission obtained from the Conservation Division or its agents before plugging was commenced? yes

Name of Conservation Agent who supervised plugging of this well Mr. Galvert
Producing formation Depth to top Bottom Total Depth of Well 3960 Feet
Show depth and thickness of all water, oil and gas formations.

OIL, GAS OR WATER RECORDS

CASING RECORD

FORMATION	CONTENT	FROM	TO	SIZE	PUT IN	PULLED OUT
				8 5/8	223'	None

Describe in detail the manner in which the well was plugged, indicating where the mud fluid was placed and the method or methods used in introducing it into the hole. If cement or other plugs were used, state the character of same and depth placed, from feet to feet for each plug set.

Filled hole with heavy rotary mud to 215'. Dumped in 1/2 sack hulls-set plug. 15 sacks cement mixed by hand and poured through drill pipe.

Filled hole to 40' with heavy rotary mud. Dumped in 1/2 sack hulls, set plug and 10 sacks cement to bottom of cellar.

(If additional description is necessary, use BACK of this sheet)

Name of Plugging Contractor Honaker-Davis Drlg. Co.
Address 2008 Lakin, Great Bend, Kansas


STATE OF KANSAS, COUNTY OF BARTON, ss.
S. C. Lingreen (employee of owner) or (owner or operator) of the above-described well, being first duly sworn on oath, says: That I have knowledge of the facts, statements, and matters herein contained and the log of the above-described well as filed and that the same are true and correct. So help me God.

(Signature) S. C. Lingreen
Great Bend, Kansas (Address)

SUBSCRIBED AND SWORN TO before me this 12th day of July, 19 56

My commission expires 6-25-59

Kenneth G. Fischer, Notary Public.



PLUGGING
FILE SEC 6 T 9 R23W
BOOK PAGE 80 LINE 2

RECEIVED
JUL 17 1956
CONSERVATION DIVISION
Wichita, Kansas

15-065-00905-00-00


DRILLERS LOG

Scott No. 1
Loc: S1 SE NW
Sec: 6-9-23
Graham County, Kansas
Company: Honaker-Davis Drilling Co., et al
Contractor: Honaker-Davis Drilling Co.

Comm: 7-3-56
Comp: 7-11-58
Rotary Total Depth: 3960'
Casing: 8-5/8" at 225'
L & A


0	40	Post Rock	
40	100	Sand	
100	225	Blue Shale	8-5/8" casing cemented at
225	500	Shale	225' with 175 sacks cement
500	1250	Sand & Shale	and 4 sacks calcium chloride
1250	1600	Shale & Red Bed	
1600	1800	Sand	
1800	2043	Red Bed & Shale	
2043	2080	Anhydrite	
2080	2300	Shale & Shells	
2300	3800	Lime & Shale	
3800	3855	Lime	
3855	3960	Lime & Shale	
3960		Total Rotary Depth: L & A	

I certify that this is the true and correct copy of the above log to the best of my knowledge.




J. S. Forbes

Subscribed and sworn to before me this 16th day of July, 1956.



Kenneth G. Fischer, Notary Public

My commission expires: 6-25-59



PLUGGING
FILE SEC. 6 T 9 R 23W
BOOK PAGE 80 LINE 2