

15-065-00083-00-00

WELL PLUGGING RECORD

STATE OF KANSAS STATE CORPORATION COMMISSION

Give All Information Completely Make Required Affidavit Mail or Deliver Report to: Conservation Division State Corporation Commission 800 Bitting Building Wichita, Kansas

OR

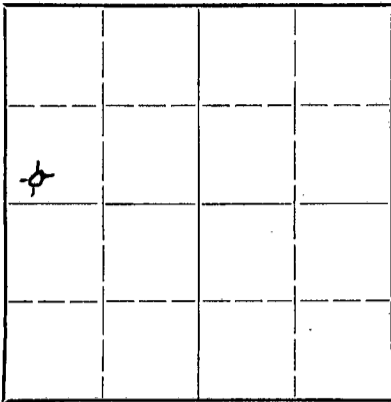
FORMATION PLUGGING RECORD

Strike out upper line when reporting plugging off formations.

Graham County. Sec 30 Twp. 9S Rge. (E) 26 (W)

Location as "NE 1/4 NW 1/4 SW 1/4" or footage from lines. SW SW NW
Lease Owner. White Eagle Oil Company
Lease Name. Richmeier
Office Address. 415 Philtower Bldg., Tulsa, Oklahoma
Character of Well (completed as Oil, Gas or Dry Hole) Dry Hole
Date well completed. July 13 19 48
Application for plugging filed. July 12 19 48
Application for plugging approved. July 12 19 48
Plugging commenced. July 12 19 48
Plugging completed. July 13 19 48
Reason for abandonment of well or producing formation. Dry Hole

NORTH



Locate well correctly on above Section Plat

If a producing well is abandoned, date of last production. 19
Was permission obtained from the Conservation Division or its agents before plugging was commenced? Yes

Name of Conservation Agent who supervised plugging of this well. Merl Rives
Producing formation. Depth to top. Bottom. Total Depth of Well. 4625 Feet
Show depth and thickness of all water, oil and gas formations.


OIL, GAS OR WATER RECORDS

CASING RECORD

Table with 7 columns: Formation, Content, From, To, Size, Put In, Pulled Out. Row 1: 0, 246', 8 5/8", 246', None

Describe in detail the manner in which the well was plugged, indicating where the mud fluid was placed and the method or methods used in introducing it into the hold. If cement or other plugs were used, state the character of same and depth placed, from feet to feet for each plug set.

- From 4625' to 246' - Heavy Rotary Mud
246' to 244 1/2' - Wooden Plug
244 1/2' to 207' - 15 sacks cement by Halliburton
207' to 25' - Heavy Rotary Mud
25' to 23 1/2' - Wooden Plug
23 1/2' to 6' - 10 sacks cement by Halliburton
6' to surface - Cellar



(If additional description is necessary, use BACK of this sheet)

Correspondence regarding this well should be addressed to. White Eagle Oil Company
Address. 415 Philtower Bldg., Tulsa, Oklahoma


STATE OF Kansas, COUNTY OF Barton, ss: Glenn W. Peel Oil Producer (employee of owner) or (owner) of the above-described well,

being first duly sworn on oath, says: That I have knowledge of the facts, statements, and matters herein contained and the log of the above-described well as filed and that the same are true and correct. So help me God.

Glenn W. Peel Oil Producer
By: [Signature]
P.O. Box 359, Hoisington, Kansas
(Address)

(Signature)

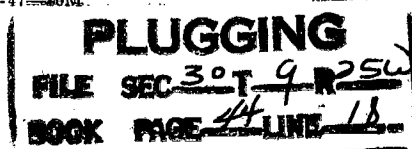
SUBSCRIBED AND SWORN to before me this 21st. day of July, 19 48



[Signature]
Notary Public.

My commission expires June 4, 1951

22-237 7-47-40M.



15-065-00083-00-00

DRILLER'S LOG

Company: White Eagle Oil Company
Flynn Oil Company
Glenn W. Peel

Sec. 30 Twp. 9S Rge. 26W
SW SW NW

County: Graham
Kansas

Farm: Richmeier Well No. 1

Total Depth: 4625'
Comm.: 6-25-48; Comp.: 7-13-48
Contractor: Glenn Peel Drlg. Co., Inc.

Elevation:

Casing:
8 5/8" 246' cem.

Production: Dry

Figures below indicate bottom of formations

Soil and Clay	0 -	30
Sand and Shale		105
Sand, Shale and Yellow Clay		220
Shale, Sand Streaks and Shells		235
Shale		250
Shale and Sand Streaks		340
Shale		785
Sand		940
Shale and Sand Streaks		1010
Sand)		1030
Streaks)		1040
Sand		1120
Shale		1315
Shale and Shells		1620
Shale, Shells and Pyrite Streaks		1815
Red Bed, Shale and Shells		2030
Shale and Shells		2248
Anhydrite		2295
Anhydrite, streaks and Shale		2320
Shale and Shells		2710
Shale and Lime Streaks		2870
Lime		2900
Lime and Shale		3490
Lime		4130
Lime and Shale		4190
Lime		4210
Shale and Lime		4300
Lime		4351
Conglomerate		4375
Shale and Lime		4415
Cherty Lime		4434
Chat		4454
Chat and Chert		4465
Lime		4530
Lime and Chert		4548
Shale		4575
Arbuckle Lime		4625
Total Depth		4625

This is to certify that the above information is, to the best of our knowledge, true and correct.

GLENN PEEL DRILLING CO., INC.

BY: *Glenn Peel*

SUBSCRIBED AND SWORN to before me this 21st day of July, 19 48 STATE OF KANSAS

My commission expires June 4, 1951

Marion M. Herfelt
Notary Public 20 1948

PLUGGING
FILE SEC 30 T 9 R 250
BOOK PAGE 44 LINE 8

