


WELL PLUGGING RECORD

Give All Information Completely
Make Required Affidavit
Mail or Deliver Report to:
Conservation Division
State Corporation Commission
211 No. Broadway
Wichita, Kansas

NORTH



Locate well correctly on above
Section Plat

Graham County. Sec. 30 Twp. 9S Rge. 25W (E) (W)
Location as "NE/CNW/SW" or footage from lines. SE SE SE
Lease Owner Leben Drilling, Inc. Etal
Lease Name Richmeier Well No. 1
Office Address Box 486, Great Bend, Kansas 67530
Character of Well (completed as Oil, Gas or Dry Hole) Dry Hole
Date well completed 2-9-66 19
Application for plugging filed 2-9-66 19
Application for plugging approved 2-9-66 19
Plugging commenced 2-9-66 19
Plugging completed 2-9-66 19
Reason for abandonment of well or producing formation Dry Hole

If a producing well is abandoned, date of last production 19
Was permission obtained from the Conservation Division or its agents before plugging was commenced? yes

Name of Conservation Agent who supervised plugging of this well XXXXXXX W. L. Nichols, Moreland, Kansas
Producing formation _____ Depth to top _____ Bottom _____ Total Depth of Well 3870 Feet
Show depth and thickness of all water, oil and gas formations.

OIL, GAS OR WATER RECORDS

CASING RECORD

FORMATION	CONTENT	FROM	TO	SIZE	PUT IN	PULLED OUT
				8 5/8"	211'	none

Describe in detail the manner in which the well was plugged, indicating where the mud fluid was placed and the method or methods used in introducing it into the hole. If cement or other plugs were used, state the character of same and depth placed, from _____ feet to _____ feet for each plug set.

Bottom Plug set @ 540' with 20 sacks cmnt.
2nd Plug @ 210' with 20 sacks cmnt.
Mudded to 40', set plug with 10 sacks cmnt.

RECEIVED
STATE CORPORATION COMMISSION
FEB 14 1966
02-14-1966
CONSERVATION DIVISION
Wichita, Kansas

(If additional description is necessary, use BACK of this sheet)

Name of Plugging Contractor Leben Drilling, Inc.
Address Box 486, Great Bend, Kansas 67530

STATE OF KANSAS, COUNTY OF BARTON, ss.

Leslie Kite


(employee of owner) or (owner or operator) of the above-described

well, being first duly sworn on oath, says: That I have knowledge of the facts, statements, and matters herein contained and the log of the above-described well as filed and that the same are true and correct. So help me God.

(Signature) Leslie Kite

P. O. Box 486, Great Bend, Kansas 67530
(Address)

SUBSCRIBED AND SWORN TO before me this 11th day of February, 1966



Ulanda Nichols
Notary Public.

My commission expires April 1, 1967

15-065-30197-00-00

DRILLER'S LOG

COMPANY:	Leben Drilling, Inc. Etal
CONTRACTOR:	LEBEN DRILLING, INC.
FARM:	RICHMEIER #1
LOCATION:	SE SE SE Sec. 30-9S-25W GRAHAM COUNTY, KANSAS
COMMENCED:	2-3-66
COMPLETED:	2-9-66

0	211	Clay, Sand
211	1125	Shale
1125	1655	Shale, Sand
1655	1750	Sand, Shale
1750	2248	Shale, Redbed
2248	2293	Anhydrite
2293	2300	Shale
2300	2590	Shale, Shells
2590	3355	Lime, Shale
3355	3495	Lime
3495	3870	Lime, Shale
	<u>3870</u>	<u>RTD - D. & A.</u>

RECEIVED
STATE CORPORATION COMMISSION

FEB 14 1966

CONSERVATION DIVISION
Topeka, Kansas

Set 8 5/8" used surface casing @ 211' with 150 sacks Sunset


I, Leslie Kite, do hereby certify that the above and foregoing is a true and correct copy of the log of the Richmeier #1 well, located SE SE SE of Section 30, Township 9 South, Range 25 West, Graham County, Kansas, as reflected by the records of Leben Drilling, Inc.

Leslie Kite

Leslie Kite

STATE OF KANSAS)
) SS
COUNTY OF BARTON)

Subscribed and sworn to and before me, a Notary Public, in and for Barton County, Kansas, this 11th day of February, 1966.



Ulanda Nichols

Ulanda Nichols

My Commission Expires:
April 1, 1967