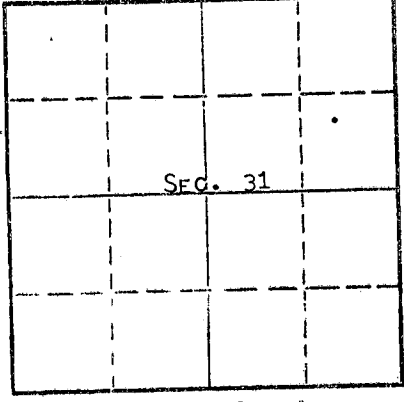


15-065-20643-00-00

STATE OF KANSAS  
STATE CORPORATION COMMISSION

WELL PLUGGING RECORD

Give All Information Completely  
Make Required Affidavit  
Mail or Deliver Report to:  
Conservation Division  
State Corporation Commission  
P. O. Box 17027  
Wichita, Kansas 67217  
NORTH



Locate well correctly on above Section Plat

GRAHAM County. Sec. 31 Twp. 9s Rge. 25 (E) (W)  
Location as "NE/CNWxSWx" or footage from lines NW SE NE  
Lease Owner PETROLEUM, INC.,  
Lease Name BRUNGART 'J' Well No. 1  
Office Address R.R. #2, GREAT BEND, KANSAS  
Character of Well (completed as Oil, Gas or Dry Hole) DRY HOLE  
Date well completed DECEMBER 29 19 73  
Application for plugging filed DECEMBER 31 19 73  
Application for plugging approved DECEMBER 31 19 73  
Plugging commenced DECEMBER 29 19 73  
Plugging completed DECEMBER 29 19 73  
Reason for abandonment of well or producing formation NO COMMERCIAL ZONE

If a producing well is abandoned, date of last production NONE 19  
Was permission obtained from the Conservation Division or its agents before plugging was commenced? YES

Name of Conservation Agent who supervised plugging of this well LEO MASSEY  
Producing formation \_\_\_\_\_ Depth to top \_\_\_\_\_ Bottom \_\_\_\_\_ Total Depth of Well 3900 Feet  
Show depth and thickness of all water, oil and gas formations.

OIL, GAS OR WATER RECORDS

CASING RECORD

FORMATION	CONTENT	FROM	TO	SIZE	PUT IN	PULLED OUT
				8-5/8"	207'	NONE

Describe in detail the manner in which the well was plugged, indicating where the mud fluid was placed and the method or methods used in introducing it into the hole. If cement or other plugs were used, state the character of same and depth placed, from \_\_\_\_\_ feet to \_\_\_\_\_ feet for each plug set.

110 CU. FT. CEMENT, PLUG AT 1325'  
30 CU. FT. CEMENT, PLUG AT 215'  
10 CU. FT. CEMENT, PLUG AT 40' TO BASE OF WELL CELLAR

RECEIVED  
STATE CORPORATION COMMISSION  
JAN 10 1974  
CONSERVATION DIVISION  
Wichita, Kansas


01-10-1974

(If additional description is necessary, use BACK of this sheet)  
Name of Plugging Contractor MURFIN DRILLING COMPANY  
Address 617 UNION CENTER, WICHITA, KANSAS

STATE OF KANSAS, COUNTY OF BARTON, ss.  
MONTE CHADD (employee of owner) or (owner) of the above-described well, being first duly sworn on oath, says: That I have knowledge of the facts, statements, and matters herein contained and the log of the above-described well as filed and that the same are true and correct. So help me God. MONTE CHADD, DIST. PROD. SUPT.

(Signature) Monte Chadd  
R.R. #2, GREAT BEND, KANSAS  
(Address)

Subscribed and sworn to before me this 8TH day of JANUARY, 1974  
My commission expires MAY 28, 1977



Richard H. Dumlaker  
Notary Public.

WELL LOG

15-065-20643-00-00

COMPANY PETROLEUM, INC.

SEC. 31 T. 9S R. 25W  
LOC. NW SE NE

FARM Brungart "J"

NO. 1


RIG. NO. 16

TOTAL DEPTH 3900'

COMM. 12-20-73

COMP. 12-29-73

COUNTY Graham  
KANSAS



CONTRACTOR Murfin Drilling Company

CASING	
20	10
15	8 5/8" @ 207' w/150 sx
12	6
13	5

ELEVATION 2602' KB

PRODUCTION D & A

FIGURES INDICATE BOTTOM OF FORMATIONS


160	Sand & clay
970	Shale
2120	Shale - sand
2255	Shale
2290	Anhydrite
2665	Shale
3690	Lime & shale
3900	Lime
3900	TD

RECEIVED  
STATE CORPORATION COMMISSION  
JAN 10 1974  
CONSERVATION DIVISION  
Wichita, Kansas

State of Kansas }  
County of Sedgwick } ss:

I, James R. Daniels of the Murfin Drilling Company

do hereby certify that the above and foregoing is a true and correct copy of the log of the Brungart "J" #1 well.



Subscribed and sworn to before me this 4th day of January 19 74

BARBARA COLE, Notary Public  
My Commission Expires Sept. 5, 1976

James R. Daniels  
Barbara Cole  
NOTARY PUBLIC