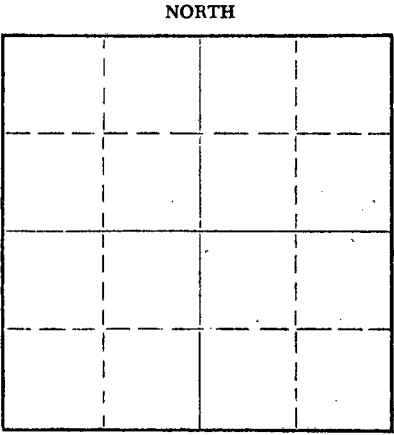


WELL PLUGGING RECORD

Give All Information Completely
Make Required Affidavit
Mail or Deliver Report to:
Conservation Division
State Corporation Commission
212 North Market, Insurance Bldg.
Wichita, Kansas

Graham County. Sec. 33 Twp. 9S Rge. (E) 25 (W)
Location as "NE/CNW/SE/SW" or footage from lines C SE SE
Lease Owner Texaco Inc.
Lease Name Joseph Kuhn "B" Well No. 2
Office Address 614 Bitting Bldg., Wichita, Kansas
Character of Well (completed as Oil, Gas or Dry Hole) Dry
Date well completed 10-14 19 60
Application for plugging filed 10-18-(Confirming) 19 60
Application for plugging approved 10-13-60 (Verbal) 19 60
Plugging commenced 10-13 19 60
Plugging completed 10-14 19 60
Reason for abandonment of well or producing formation Dry



Locate well correctly on above Section Plat

If a producing well is abandoned, date of last production - 19 -
Was permission obtained from the Conservation Division or its agents before plugging was commenced? Yes

Name of Conservation Agent who supervised plugging of this well Mr. A. D. Fadricius
Producing formation - Depth to top - Bottom - Total Depth of Well 4036 Feet
Show depth and thickness of all water, oil and gas formations.

OIL, GAS OR WATER RECORDS

CASING RECORD

FORMATION	CONTENT	FROM	TO	SIZE	PUT IN	PULLED OUT
SEE REMARKS						

Describe in detail the manner in which the well was plugged, indicating where the mud fluid was placed and the method or methods used in introducing it into the hole. If cement or other plugs were used, state the character of same and depth placed, from feet to feet for each plug set.

TD - 600' w/hvy mud
Wood plug At 600'
600' to 540 w/20 sx cmt
540 to 300' w/hvy mud
300 to 40' w/20 sx cmt
Wood plug at 40'
40' to Surf w/10sacks cmt & capped w/wood plug.

RECEIVED
STATE CORPORATION COMMISSION
NOV 3 1960
11-03-1960
CONSERVATION DIVISION
Wichita, Kansas

(If additional description is necessary, use BACK of this sheet)
Name of Plugging Contractor Garvey Drilling Co.
Address 352 North Broadway, Wichita, Kansas

STATE OF Kansas COUNTY OF Sedgwick, ss.
M. C. Harrell (employee of owner) or (owner or operator) of the above-described well, being first duly sworn on oath, says: That I have knowledge of the facts, statements, and matters herein contained and the log of the above-described well as filed and that the same are true and correct. So help me God.

(Signature) F. E. Anderson
614 Bitting Bldg., Wichita, Kansas
(Address)

Subscribed and Sworn to before me this 2nd day of November, 1960
A. E. Boyd
Notary Public.



WELL LOG

15-065-02047-00-00

COMPANY TEXACO, INCORPORATED

SEC. 33 T. 9S R. 25W

FARM J. KUHN "B" NO. 2


LOC. C-SE, SE

TOTAL DEPTH 4036'

COUNTY GRAHAM CO., KANSAS

COMM. October 5, 1960 COMP. October 13, 1960

CONTRACTOR GARVEY DRILLING COMPANY



CASING 8 5/8" @ 312' w/225 sax.

ELEVATION

PRODUCTION D & A

FIGURES INDICATE BOTTOM OF FORMATIONS

40	Surface soil & sand
85	Sand & gravel
200	Shale w/sand streaks
405	Shale
1545	Shale & sand
1780	Shale
1950	Sand
2054	Shale & red bed
2175	Shale
2220	Anhydrite
3110	Shale
3801	Shale & lime
3855	Lime & shale
3972	Lime
4036	Lime & shale
4036	T. D.

RECEIVED
STATE CORPORATION COMMISSION

NOV 3 1960

CONSERVATION DIVISION
Wichita, Kansas

11-03-1960

State of KANSAS }
County of BARTON } ss.

I, VERNE A. MORRIS of GARVEY DRILLING COMPANY


upon oath state that the above and foregoing is a true and correct copy of the log of the #2 J. KUHN "B" well

Verne A. Morris

Subscribed and sworn to before me this 24th day of October 19 60

My Commission Expires November 12, 1962

Grandfury
NOTARY PUBLIC



15-065-02047-00-00

TEXACO INC. - LOG OF WELL
TULSA DIVISION

640 ACRES
N

INDICATE EXACT WELL LOCATION & LEASE BOUNDARY WITHIN SECTION

WELL J. KUHN "B" #2 L. D. FILE NO. 162926

LOC. Ctr. SE SE SEC. 33 TWP. 9S RGE. 25W

Staked 330' N and 330' W of SE/Cor of Sec. 33

DIST. Wichita CO. PARISH. Graham STATE Kansas

COMM. DRLG. 10-5-60 COMP. DRLG. 10-13-60 DAYS DRLG. 9

ROT. FROM 0' TO 4036' CABLE FROM ---- TO ----

CONTR. OR CO. RIG NO. Garvey Drilling Co. T. D. DRILLED 4036'

COMP. T. D. 4036' ZERO ELEV. 2523' GRD. ELEV. 2518' CSG. FLG. ELEV. None

DATE OF FIRST PROD. Dryhole OFFICIAL COMP. DATE October 14, 1960

LOGS RUN Radiation Guard Log

CASING RECORD

SIZE INCHES	DEPTH FEET	WEIGHT #/FT.	GRADE	RANGE	REMARKS—QUAN. CMT., TEMP. SURV., ETC.
8-5/8	303'	24#	J-55	R-2	Set & cmtd @ 312' w/225 sx HA-5, Cmt Circ.

NOV 3 1960
CONSERVATION DIVISION
Wichita, Kansas

COMPLETION DATA

FORMATION	Lansing	SAMPLE TOPS	
DATE OF TEST	10-14-60	Heebner	3780'
DEPTH OF PROD. INTERVAL	TD 4036'	Toronto	3803'
		Lansing	3824'
INITIAL PRODUCTION:	Dryhole		
OIL - BPD			
GAS - MCF			
WATER - BPD			
GOR			
BHP - PSI			
CORRECTED API GRAVITY			
PRODUCING CONDITIONS			
ARTIFICIAL STIMULATION			

REMARKS

10-5-60 - Spud and ϕ 12-1/4" hole to 312', Set Surf. Csg.
 10-6-60 - SUS, ϕ 7-7/8" hole to TD 4036'
 10-14-60 - COMPLETE: Plugged and Abandoned, See attached Plugging Report.

WELL J. Kuhn "B" #2 FIELD Emor AREA Hays