

15-065-20288-00-00

STATE OF KANSAS
STATE CORPORATION COMMISSION

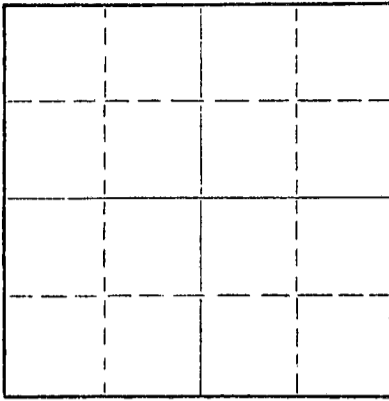
Give All Information Completely
Make Required Affidavit
Mail or Deliver Report to:
Conservation Division
State Corporation Commission
212 No. Market
Wichita, Kansas

WELL PLUGGING RECORD

Graham County. Sec. 33 Twp. 9S Rge. (E) 25 (W)

Location as "NE/CNW%SW%" or footage from lines C S/2 N/2 NW
Lease Owner Bankoff Oil Company
Lease Name Brungardt Well No. 4
Office Address P.O. Drawer 2479, Tulsa, Oklahoma
Character of Well (completed as Oil, Gas or Dry Hole) dry hole
Date well completed December 14 1969
Application for plugging filed December 14 1969
Application for plugging approved December 14 1969
Plugging commenced December 14 1969
Plugging completed December 14 1969
Reason for abandonment of well or producing formation dry hole

NORTH



Locate well correctly on above Section Plat

If a producing well is abandoned, date of last production 19
Was permission obtained from the Conservation Division or its agents before plugging was commenced? yes


Name of Conservation Agent who supervised plugging of this well W. L. Nichols
Producing formation Depth to top Bottom Total Depth of Well 4070 Feet
Show depth and thickness of all water, oil and gas formations.

OIL, GAS OR WATER RECORDS

CASING RECORD

FORMATION	CONTENT	FROM	TO	SIZE	PUT IN	PULLED OUT
				8 5/8"	209'	none


Describe in detail the manner in which the well was plugged, indicating where the mud fluid was placed and the method or methods used in introducing it into the hole. If cement or other plugs were used, state the character of same and depth placed, from feet to feet for each plug set.
Plug @ 1250' with 100 sacks Common Cement
" @ 240' " 25 " " "
" @ 40' " 1/2 Hulls 10 sacks Cement



(If additional description is necessary, use BACK of this sheet)
Name of Plugging Contractor Leben Drilling, Inc..
Address P.O. Box 486 Great Bend, Kansas 67530

STATE OF KANSAS, COUNTY OF BARTON, ss.
James R. Rodgers (employee of owner) or (owner or operator) of the above-described well, being first duly sworn on oath, says: That I have knowledge of the facts, statements, and matters herein contained and the log of the above-described well as filed and that the same are true and correct. So help me God.

(Signature) James R. Rodgers
James R. Rodgers
P.O. Box 486 Great Bend, Kansas
(Address)



SUBSCRIBED AND SWORN to before me this 14th day of January, 1970.
Helen L. Lindenmuth
Notary Public.

November 13, 1973

RECEIVED
STATE CORPORATION COMMISSION

JAN 16 1970

CONSERVATION DIVISION
Wichita, Kansas

DRILLER'S LOG

COMPANY: Bankoff Oil Company
 CONTRACTOR: LEBEN DRILLING, INC.
 FARM: BRUNGARDT # 4
 LOCATION: C S/2 N/2 NW SECTION 33-9S-25W
 GRAHAM COUNTY, KANSAS
 COMMENCED: 12-6-69
 COMPLETED: 12-14-69

15-065-20288-00-00

0	140	Clay & Sand
140	1250	Shale
1250	2188	Shale, Sand, Red Bed
2188	2234	Anhydrite
2234	2539	Shale
2539	3595	Lime & Shale
3595	4070	Lime
	4070	RTD D & A

8 5/8 20# new Surface Casing set @ 209' with 175 sacks Common
Cement 2% C.C. Cement did circulate.

I, James R. Rodgers, do hereby certify that the above and foregoing
is a true and correct copy of the log of the Brungardt #4 Well,
located C S/2 N/2 NW of Section 33, Township 9 South, 25 West
Range, Graham County, Kansas, as reflected by the records of Leben
Drilling, Inc.

James R. Rodgers
James R. Rodgers

STATE OF KANSAS)
) SS
COUNTY OF BARTON)

Subscribed and sworn to and before me, a Notary Public, in
and for Barton County, Kansas, this 14th day of January, 1970.

Helen L. Lindenmuth
Helen L. Lindenmuth



My Commission Expires:
November 13, 1973