


Give All Information Completely
Make Required Affidavit
Mail or Deliver Report to:
Conservation Division
State Corporation Commission
800 Bittling Building
Wichita, Kansas

OR

FORMATION PLUGGING RECORD

Strike out upper line when reporting plugging off formations.

NORTH



Locate well correctly on above Section Plat

Sheridan County, Sec. 2 Twp. 9S Rge. (E) 26 (W)

Location as "NE 1/4 NW 1/4 SW 1/4" or footage from lines. NE NE SW
Lease Owner. White Eagle Oil Company
Lease Name. Morgan Well No. 1
Office Address. 415 Philtower Building, Tulsa, Oklahoma
Character of Well (completed as Oil, Gas or Dry Hole) Dry Hole
Date well completed. August 12 1948
Application for plugging filed. August 10 1948
Application for plugging approved. August 11 1948
Plugging commenced. August 11 1948
Plugging completed. August 12 1948
Reason for abandonment of well or producing formation. Dry Hole

If a producing well is abandoned, date of last production. 19
Was permission obtained from the Conservation Division or its agents before plugging was commenced? Yes

Name of Conservation Agent who supervised plugging of this well. Merl Rives
Producing formation. Depth to top. Bottom. Total Depth of Well 4510' Feet
Show depth and thickness of all water, oil and gas formations.

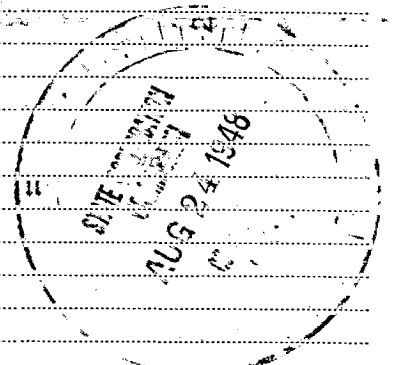
OIL, GAS OR WATER RECORDS

CASING RECORD

Formation	Content	From	To	Size	Put In	Pulled Out
		0	253'	10 3/4"	253'	None

Describe in detail the manner in which the well was plugged, indicating where the mud fluid was placed and the method or methods used in introducing it into the hold. If cement or other plugs were used, state the character of same and depth placed, from feet to feet for each plug set.

- 4510' - 254 1/2' - Heavy Rotary Mud
- 254 1/2' - 253' - Wooden Plug
- 253' - 219 1/2' - 20 sacks cement
- 219 1/2' - 32 1/2' - Heavy Rotary Mud
- 32 1/2' - 31' - Wooden Plug
- 31' - 6' - 15 sacks cement
- 6' - Surface - Cellar




08-24-1948

(If additional description is necessary, use BACK of this sheet)

Correspondence regarding this well should be addressed to White Eagle Oil Company
Address 415 Philtower Building
Tulsa, Oklahoma

STATE OF Kansas, COUNTY OF Barton, ss.


Glenn Peel Drilling Company, Inc. (employee of owner) of the above-described well, being first duly sworn on oath, says: That I have knowledge of the facts, statements, and matters herein contained and the log of the above-described well as filed and that the same are true and correct. So help me God. Glenn Peel Drilling Company, Inc.



(Signature) By: *Glenn Peel*
P.O. Box 359, Hoisington, Kansas
(Address)

SUBSCRIBED AND SWORN TO before me this 18th day of August, 1948
Marlow M. Herbert
Notary Public.

My commission expires June 4, 1951



15-199-00010-00-00

DRILLER'S LOG

Company: White Eagle Oil Company

Sec. 2 Twp. 9S Rge. 26W
NE NE SW

Farm: Morgan Well No. 1

County: Sheridan,
Kansas

Total Depth: 4510'

Comm: 7-27-48 Comp: 8-12-48

Contractor: Glenn Peel Drilling Co., Inc.

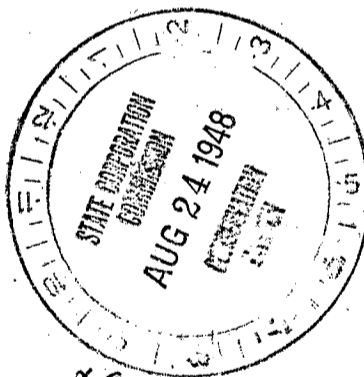
Elevation:

Casing:
10 3/4" 253' cem.

Production: Dry


Figures below indicate bottom of formations

Surface Clay	0 -	85
Shale and Sand		110
Sand		238
Shale		254
Shale and Rock		406
Sandy Shale		490
Sand		610
Sand and Shale		730
Shale		940
Sand		1120
Sand and Shale		1230
Sand		1360
Sand and Shale		1550
Shale and Shells		1705
Gypsum and Shale		1720
Iron and Shale		1760
Red Rock, Shale and Red Bed		2085
Red Bed and Shale		2225
Anhydrite		2260
Shale and Lime		2355
Shale and Shells		2495
Sticky Shale		2530
Shale and Shells		2640
Shale and Lime		2705
Shale		2825
Shale and Shells		2840
Shale and Lime		2960
Shale and Shells		3065
Shale and Lime		3100
Shale and Shells		3125
Shale and Lime		3320
Lime		3350
Shale and Lime Streaks		3400
Shale and Lime		3635
Lime and Shale		3695
Lime		4160
Lime and Shale		4325
Chert and Lime		4375
Lime		4510
Total Depth		4510



08-24-1948

This is to certify that the above information is, to the best of our knowledge, true and correct.



GLENN PEEL DRILLING COMPANY, INC.

BY: Glenn Peel

SUBSCRIBED AND SWORN to before me this 18th day of August, 19 48

My commission expires June 4, 1951 Manaw M. Herbert
Notary Public

PLUGGING
 FILE SEC 7 T 9 R 26W
 BOOK PAGE 49 LINE 10