

15-179-20278-00-00

Form CP-4

STATE OF KANSAS
STATE CORPORATION COMMISSION

Give All Information Completely
Make Required Affidavit
Mail or Deliver Report to:
Conservation Division
State Corporation Commission
212 No. Market
Wichita, Kansas 67202

WELL PLUGGING RECORD

Sheridan County, Sec. 4 Twp. 9 Rge. 26 (E) W (W)

Location as "NE/CNW/SE" or footage from lines C NW SE

Lease Owner R. P. Nixon Operations, Inc.

Lease Name Mills Well No. 1

Office Address 754 E. Wichita Ave., Russell, Kansas 67665

Character of Well (completed as Oil, Gas or Dry Hole) Dry Hole

Date well completed 3-15-71

Application for plugging filed 3-15-71

Application for plugging approved 3-15-71


Plugging commenced 3-15-71

Plugging completed 3-15-71

Reason for abandonment of well or producing formation Dry Hole

If a producing well is abandoned, date of last production 19

Was permission obtained from the Conservation Division or its agents before plugging was commenced? Yes



Locate well correctly on above
Section Plat

Name of Conservation Agent who supervised plugging of this well Bill Nichols

Producing formation _____ Depth to top _____ Bottom _____ Total Depth of Well _____ Feet

Show depth and thickness of all water, oil and gas formations.

OIL, GAS OR WATER RECORDS

CASING RECORD

FORMATION	CONTENT	FROM	TO	SIZE	PUT IN	PULLED OUT
Surface Pipe				8 5/8"	257'	

Describe in detail the manner in which the well was plugged, indicating where the mud fluid was placed and the method or methods used in introducing it into the hole. If cement or other plugs were used, state the character of same and depth placed, from _____ feet to _____ feet for each plug set.

1st plug was set at 1375' with 100 cu. ft. cement
2nd plug was set at 275' with 25 cu. ft. cement
3rd plug was set at 40' with 10 cu. ft. cement

RECEIVED
STATE CORPORATION COMMISSION
MAR 18 1971
CONSERVATION DIVISION
Wichita, Kansas
03-18-1971

(If additional description is necessary, use BACK of this sheet)

Name of Plugging Contractor Dreiling Oil, Inc.

Address Victoria, Kansas 67671

STATE OF KANSAS, COUNTY OF ELLIS, ss.


I, Leo F. Dreiling, Pres. of Drlg. Contr. (producer of well) or (owner or operator) of the above-described well, being first duly sworn on oath, says: That I have knowledge of the facts, statements, and matters herein contained and the log of the above-described well as filed and that the same are true and correct. So help me God.

(Signature) Leo F. Dreiling
LEO F. DREILING, ROUTE 2, VICTORIA, KANSAS 67671
(Address)

SUBSCRIBED AND SWORN TO before me this 17th day of March, 19 71

My commission expires January 13, 1975

Patty Dreiling
PATTY DREILING Notary Public.



DREILING OIL, INC.

Victoria, Kansas 67671

15-179-20278-00-00
WELL LOG

Company	R. P. Nixon Operations, Inc. 754 E. Wichita Ave. Russell, Kansas 67665	Sec. 4	Twp. 9	Rng. 26	
Farm	Mills No. 1	Location	C NW SE		
Total Depth	4030'	County	Sheridan		
Comm.	3-10-71	Comp.	3-15-71	Elevation:	2635' K. B.
Contractor	Dreiling Oil, Inc. Victoria, Kansas 67671			2632'	D. F.
				2630'	G. R.

Casing Record	Cement Record	Production:
257' - 8 5/8"	160 sacks cement	D & A

Figures Indicate Bottom of Formations

0'	220'	Top Soil, Sand & Gravel
220'	257'	Blue Shale
257'	675'	Shale
675'	1680'	Shale
1680'	2243'	Shale & Sand
2243'	2277'	Anhydrite
2277'	2390'	Shale
2390'	2700'	Shale
2700'	3010'	Shale & Lime
3010'	3193'	Lime & Shale
3193'	3335'	Shale & Lime
3335'	3480'	Shale & Lime
3480'	3655'	Lime & Shale
3655'	3735'	Lime & Shale
3735'	3855'	Lime
3855'	3944'	Lime
3944'	4030'	Lime
4030'	T.D.	

RECEIVED
 STATE CORPORATION COMMISSION
 MAR 18 1971
 CONSERVATION DIVISION
 Wichita, Kansas
 03-18-1971

STATE OF KANSAS)
)ss
 COUNTY OF ELLIS)


I, Leo F. Dreiling, of Dreiling Oil, Inc., upon oath states that the above and foregoing is a true and correct copy from the Daily Drilling Report from your Mills #1.

Leo F. Dreiling

 LEO F. DREILING

Patty Dreiling

 PATTY DREILING NOTARY PUBLIC



Subscribed and sworn to before me this 17th day of March, 1971.

My commission expires: January 13, 1975