

TYPE

NOTICE OF INTENTION TO DRILL

C-1

TO BE FILED WITH THE STATE CORPORATION COMMISSION
PRIOR TO COMMENCEMENT OF WELL

API Number 15-065-20,900-
(For office use only) 00-00

1. Operator Koch Exploration Company

Starting Date January 31, 1977

Address P.O. Box 2256; Wichita, Kansas

County Graham

2. Contractor Unknown

Sec SE/6 Twp 9 S Rge 25W ^E W

Address _____

Spot Location C SE SE

3. Type of Equipment: Rotary X Cable Tool _____

Nearest Lease Line 660 ft.

4. Well to be Drilled for: Oil X Gas _____

Lease Name Knobel

Disposal _____ Input _____ Other _____

5. Depth of Deepest Fresh Water within 1 mile 200 ft.

Well No. 16-6

6. Depth of Municipal Water Well within 3 miles None ft.

7. Depth to Protect all Fresh Water 200 ft.


Est. Total Depth 4150 ft.

8. Amount of Surface Casing to be set 200 ft.

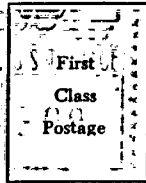

9. Alternate No. 1 _____ No. 2 X

REMARKS:

OPERATOR STATES THAT HE WILL COMPLY WITH K. S. A. 55-128

Signature of Operator Orville L. Schmitt 





**State Corporation Commission of Kansas
Conservation Division**

~~P.O. Box 17027~~
Wichita, Kansas ~~67217~~

New Address
245 North Water
Wichita, Kansas 67202

RECEIVED
STATE CORPORATION COMMISSION

JAN 27 1977

CONSERVATION DIVISION
Wichita, Kansas

1-27-77

(IF PREFERRED, MAIL IN ENVELOPE)