

TYPE OR PRINT

# NOTICE OF INTENTION TO DRILL

C-1


15-065-20,318-00-00



TO BE FILED WITH THE STATE CORPORATION COMMISSION PRIOR TO COMMENCEMENT OF WELL

1. Operator Rupe-Gebert-Bell Address 222 Brown Building, Wichita, Kans.
2. Lease name Clark Well No. 1 County Graham 67202
3. Well Location C N/2 SE NW Sec. 12 Township 9S Range 25W
4. Well to be drilled 660 ft. from nearest lease line.
5. Drilling Contractor Red Tiger Address 1720 Wichita Plaza, Wichita, Kans.
6. Type of equipment: Rotary  Cable Tool  Approx. date operation to begin March 31 1970 67202
7. Well to be drilled for Oil  Gas  Disposal  Input  Estimated Total Depth of Well 4050 ft.
8. Depth of deepest fresh water well within one mile of location none ft. If none exists, write NONE.
9. Ground elevation at location is approx. 2444 ft. higher or ----- ft. lower than ground elevation at water well.
10. Depth of the deepest municipal water well within three miles of location none ft. If none exists, write NONE
11. Operator states that he will set surface pipe at least 25 ft. below all Tertiary or unconsolidated deposits and, taking into consideration differences in ground elevations, that the minimum depth necessary, to the best of his knowledge and belief, to protect all fresh water zones is 180 ft. and operator agrees to set surface pipe at this location to a depth of not less than 180 ft. Alternate 1  Alternate 2 .

REMARKS:

Signature of Operator \_\_\_\_\_





**State Corporation Commission of Kansas**  
**Conservation Division**  
**500 Insurance Building**  
**212 North Market**  
**Wichita, Kansas 67202**

**RECEIVED**  
**STATE CORPORATION COMMISSION**  
**APR 1 - 1970**  
**CONSERVATION DIVISION**  
**Wichita, Kansas**

4-1-70

(IF PREFERRED, MAIL IN ENVELOPE)