

NOTICE OF INTENTION TO DRILL


15-065-00652-00-00

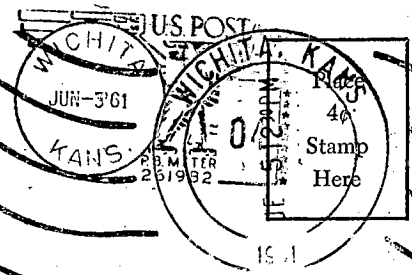

TO BE FILED WITH THE STATE CORPORATION COMMISSION PRIOR TO COMMENCEMENT OF WELL

1. Operator Imperial Oil Company Address 780 4th Nat'l Bldg, Wichita 2, Kansas
2. Lease name Richmeier Well No. 11 County Graham
3. Well Location C NW SE Sec. 30 Township 9S Range 25W
4. Well to be drilled 660 ft. from nearest lease line.
5. Drilling Contractor Imperial Oil of Kansas, Inc Address 780 4th Nat'l Bldg, Wichita 2, Kansas
6. Type of equipment: Rotary Cable Tool Approx. date operation to begin 6-6-61 195
7. Well to be drilled for Oil Gas Disposal Input Estimated Total Depth of Well 3980 ft. OK
8. Depth of deepest fresh water well within one mile of location 150 ft. If none exists, write NONE
9. Ground elevation at location is approx. ft. higher or ft. lower than ground elevation at water well.
10. Depth of the deepest municipal water well within three miles of location ft. If none exists, write NONE none
11. Operator states that he will set surface pipe at least 25 ft. below all Tertiary or unconsolidated deposits and, taking into consideration differences in ground elevations, that the minimum depth necessary, to the best of his knowledge and belief, to protect all fresh water zones is 190 ft. and operator agrees to set surface pipe at this location to a depth of not less than 215 ft. Alternate 1 Alternate 2 .

REMARKS:

Signature of Operator





State Corporation Commission of Kansas
Conservation Division
500 Insurance Building
212 North Market
Wichita 2, Kansas

RECEIVED
STATE CORPORATION COMMISSION

JUN 5 1961

CONSERVATION DIVISION
Wichita, Kansas

06-05-1961

(IF PREFERRED, MAIL IN ENVELOPE)