

CARD MUST BE TYPED

State of Kansas
NOTICE OF INTENTION TO DRILL
(see rules on reverse side)

CARD MUST BE SIGNED

Starting Date: 4 / 26 / 85
month day year

API Number 15- 179-20,806-00-00
 East

OPERATOR: License # 8362 (HBP) / 4000 (SETCO)
Name Held By Production, Inc./SETCO
Address 1625 Broadway, Suite 410
City/State/Zip .. Denver, Colorado 80202
Contact Person Margaret Eckels
Phone 303/534-4445

... SW se ne... Sec . 16 Twp 9... S, Rge 28... West
(location)
..... 3060 Ft North from Southeast Corner of Section
..... 880 Ft West from Southeast Corner of Section
(Note: Locate well on Section Plat on reverse side)


CONTRACTOR: License # 5829
Name Aldebaran Drilling Co., Inc.
City/State Pratt, Kansas

Nearest lease or unit boundary line 420 feet.
County Sheridan
Lease Name Pratt Well# 16-8-C

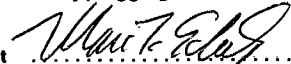
Well Drilled For: **Well Class:** **Type Equipment:**
 Oil Swd Infield Mud Rotary
 Gas Inj Pool Ext. Air Rotary
 OWWO Expl Wildcat Cable

Domestic well within 330 feet : yes no
Municipal well within one mile : yes no

If OWWO: old well info as follows:
Operator
Well Name
Comp Date Old Total Depth
Projected Total Depth 4,550 feet
Projected Formation at TD Mississippian
Expected Producing Formations Lansing & Mississippian

Depth to Bottom of fresh water 275 feet
Lowest usable water formation Dakota
Depth to Bottom of usable water ~~1,150~~ ^{est 1,525} feet
Surface pipe by Alternate : 1 2
Surface pipe to be set 325 feet
Conductor pipe if any required NA feet
Ground surface elevation 2,745 feet MSL
This Authorization Expires 10-1-85
Approved By 4-1-85 

I certify that we will comply with K.S.A. 55-101, et seq., plus eventually plugging hole to K.C.C. specifications.

Date 3/27/85 Signature of Operator or Agent 
Marc T. Eckels

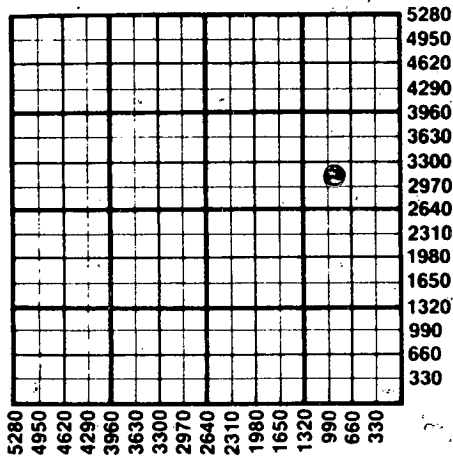
Title Sec. / Treasurer (SETCO, Inc.)
Form C-1 4/84

mhc/MDHE 4-1-85

Must be filed with the K.C.C. five (5) days prior to commencing well
This card void if drilling not started within six (6) months of date received by K.C.C.

Important procedures to follow :

A Regular Section of Land
1 Mile = 5,280 Ft.



1. Notify District office before setting surface casing.
2. Set surface casing by circulating cement to the top.
3. File completion forms ACO-1 with K.C.C. within 90 days of well completion, following instructions on ACO-1, side 1, and including copies of wireline logs.
4. Notify District office 48 hours prior to old well workover or re-entry.
5. Prior to plugging, prepare a plugging plan, then obtain agreement from the appropriate district office for an approved plugging plan.
6. Submit plugging report (CP-4) to K.C.C. after plugging is completed.
7. Obtain an approved injection docket number before disposing of salt water.
8. Notify K.C.C. within 10 days when injection commences or terminates.
9. If an alternate 2 completion, cement in the production pipe from below any usable water to surface within 120 days of spud date.

RECEIVED
STATE CORPORATION COMMISSION

State Corporation Commission of Kansas
Conservation Division
200 Colorado Derby Building
Wichita, Kansas 67202
(316) 263-3238

APR - 1 1985
04-01-1985
CONSERVATION