

## NOTICE OF INTENTION TO DRILL


15-193-20,038-0000

TO BE FILED WITH THE STATE CORPORATION COMMISSION PRIOR TO COMMENCEMENT OF WELL



1. Operator U.S. Signal O&G Co. 1971 Program Address 125 Central Building- Midland, Texas
2. Lease name Signal 71 Penney Well No. 1 County Thomas
3. Well Location NE/4, NE/4 Sec. 31 Township 9-S Range 36-W
4. Well to be drilled 660 ft. from nearest lease line.
5. Drilling Contractor Red Tiger Address 1720 Wichita Plaza, Wichita, Kansas
6. Type of equipment: Rotary  Cable Tool  Approx. date operation to begin 11-2 ~~1971~~
7. Well to be drilled for Oil  Gas  Disposal  Input  Estimated Total Depth of Well 5600 ft.
8. Depth of deepest fresh water well within one mile of location 126 ft. If none exists, write NONE
9. Ground elevation at location is approx. same ft. higher or \_\_\_\_\_ ft. lower than ground elevation at water well.
10. Depth of the deepest municipal water well within three miles of location \_\_\_\_\_ ft. If none exists, write NONE  
None
11. Operator states that he will set surface pipe at least 25 ft. below all Tertiary or unconsolidated deposits and, taking into consideration differences in ground elevations, that the minimum depth necessary, to the best of his knowledge and belief, to protect all fresh water zones is 200 ft. and operator agrees to set surface pipe at this location to a depth of not less than 400 ft. Alternate 1  Alternate 2 .

REMARKS:

Signature of Operator



D.J. Delany



**State Corporation Commission of Kansas  
Conservation Division  
500 Insurance Building  
212 North Market  
Wichita, Kansas 67202**

**RECEIVED  
STATE CORPORATION COMMISSION  
11-03-1971  
NOV 3 1971  
CONSERVATION DIVISION  
Wichita, Kansas**

**(IF PREFERRED, MAIL IN ENVELOPE)**