

TYPE

NOTICE OF INTENTION TO DRILL

C-1

TO BE FILED WITH THE STATE CORPORATION COMMISSION
PRIOR TO COMMENCEMENT OF WELL

API Number 15-163-20,795-00-06
(For office use only)

1. Operator Rains & Williamson Oil Co., Inc.

Starting Date May 5, 1978

Address 435 Page Ct., 220 W. Douglas, Wichita, Ks.
67202

County Rooks

2. Contractor Same as above

Sec 7 Twp 10 S Rge 16 W

Address _____

Spot Location C SW NW

3. Type of Equipment: Rotary X Cable Tool _____

Nearest Lease Line 660 ft.

4. Well to be Drilled for: Oil X Gas X

Lease Name HOCKETT

Disposal _____ Input _____ Other _____

5. Depth of Deepest Fresh Water within 1 mile 90 ft.

Well No. 1

6. Depth of Municipal Water Well within 3 miles none ft.

7. Depth to Protect all Fresh Water 225 ft.

Est. Total Depth 3550 ft.

8. Amount of Surface Casing to be set 225 ft.

9. Alternate No. 1 _____ No. 2 X

REMARKS:



OPERATOR STATES THAT HE WILL COMPLY WITH K. S. A. 55-128

Wildcat


Signature of Operator _____

Wilson Rains
WILSON RAINS

[Handwritten initials]



70 METER
59311



State Corporation Commission of Kansas
Conservation Division
245 North Water
Wichita, Kansas 67202

RECEIVED
STATE CORPORATION COMMISSION

APR 24 1978
04-24-1978
CONSERVATION DIVISION
Wichita, Kansas

(IF PREFERRED, MAIL IN ENVELOPE)