

TYPE

NOTICE OF INTENTION TO DRILL

C-1

TO BE FILED WITH THE STATE CORPORATION COMMISSION
PRIOR TO COMMENCEMENT OF WELL

API Number 15-179-20,468
(For office use only) 00-00

1. Operator DON E. PRATT

Starting Date Est 8-20-77

Address P. O. BOX 270 HAYS, KANSAS 67601

County SHERIDAN

2. Contractor MURFIN DRILLING COMPANY

Sec 27 Twp 9S S Rge 29 E
W

Address WICHITA, KANSAS

Spot Location C NW NW

3. Type of Equipment: Rotary X Cable Tool _____

Nearest Lease Line 660 ft.

4. Well to be Drilled for: Oil X Gas _____

Lease Name CLARK

Disposal _____ Input _____ Other _____

5. Depth of Deepest Fresh Water within 1 mile 180 ft.

Well No. 1

6. Depth of Municipal Water Well within 3 miles none ft.

7. Depth to Protect all Fresh Water 225-275 ft.

Est. Total Depth 4000+ ft.

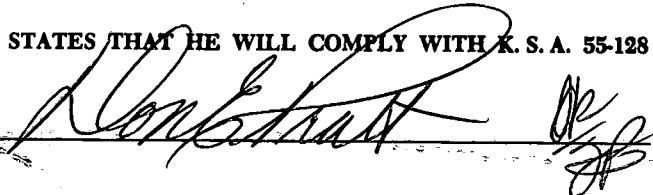
8. Amount of Surface Casing to be set 225* ft.



9. Alternate No. 1 _____ No. 2 X _____

REMARKS: *Surface to be set at least
50' into blue shale.

OPERATOR STATES THAT HE WILL COMPLY WITH K. S. A. 55-128

Signature of Operator





State Corporation Commission of Kansas
Conservation Division
245 North Water
Wichita, Kansas 67202

RECEIVED
STATE CORPORATION COMMISSION
JUL 26 1977
07-26-1977
CONSERVATION DIVISION
Wichita, Kansas

(IF PREFERRED, MAIL-IN ENVELOPE)