

TYPE

NOTICE OF INTENTION TO DRILL

C-1

TO BE FILED WITH THE STATE CORPORATION COMMISSION
PRIOR TO COMMENCEMENT OF WELL

API Number 15-179-20,502
(For office use only) 00-00

1. Operator DON E. PRATT

Starting Date 1-12-78

Address P.O. BOX 370, HAYS, KANSAS 67601

County SHERIDAN

2. Contractor MURFIN DRILLING COMPANY

Sec 27 Twp 9 S Rge 29 E
W

Address WICHITA, KANSAS

Spot Location C SE SE

3. Type of Equipment: Rotary Cable Tool _____

Nearest Lease Line 660 ft.

4. Well to be Drilled for: Oil Gas _____

Lease Name MANHART

Disposal _____ Input _____ Other _____

5. Depth of Deepest Fresh Water within 1 mile 185 ft.

Well No. 2-27

6. Depth of Municipal Water Well within 3 miles none ft.

7. Depth to Protect all Fresh Water 250* ft.

Est. Total Depth 4250 ft.

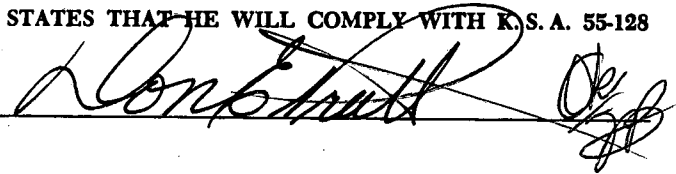
8. Amount of Surface Casing to be set 250* ft.



9. Alternate No. 1 _____ No. 2 _____

*Operator will set surface at

REMARKS: least 50' into blue shale. OPERATOR STATES THAT HE WILL COMPLY WITH K. S. A. 55-128

Signature of Operator





State Corporation Commission of Kansas
Conservation Division
245 North Water
Wichita, Kansas 67202

RECEIVED
STATE CORPORATION COMMISSION

JAN 16 1978
01-16-1978
CONSERVATION DIVISION
Wichita, Kansas

(IF PREFERRED, MAIL IN ENVELOPE)