

TYPE

NOTICE OF INTENTION TO DRILL

C-1

TO BE FILED WITH THE STATE CORPORATION COMMISSION
PRIOR TO COMMENCEMENT OF WELL

API Number 15-179-20,498
(For office use only) 00-00

1. Operator DON E. PRATT

Starting Date Estimated Jan 2, 78

Address P. O. BOX 370, HAYS, KANSAS 67601

County SHERIDAN

2. Contractor MURFIN DRINKLING COMPANY

Sec 28 Twp 9 S Rge 29 ^{EX} W

Address WICHITA, KANSAS

Spot Location C nw SE

3. Type of Equipment: Rotary X Cable Tool _____

Nearest Lease Line 660 ft.

4. Well to be Drilled for: Oil X Gas _____

Lease Name PRATT "D"

Disposal _____ Input _____ Other _____

5. Depth of Deepest Fresh Water within 1 mile 180 ft.

6. Depth of Municipal Water Well within 3 miles none ft.

7. Depth to Protect all Fresh Water 250* ft.

8. Amount of Surface Casing to be set 250* ft.



9. Alternate No. 1 _____ No. 2 X _____


Est. Total Depth 4250 ft.

REMARKS: *Operator will set surface at
least 50' into blue shale.

OPERATOR STATES THAT HE WILL COMPLY WITH K. S. A. 55-128

Signature of Operator





First
Class
Postage

**State Corporation Commission of Kansas
Conservation Division
245 North Water
Wichita, Kansas 67202**

RECEIVED
STATE CORPORATION COMMISSION

DEC 22 1977
12-22-1977
CONSERVATION DIVISION
Wichita, Kansas

(IF PREFERRED, MAIL IN ENVELOPE)