

TYPE OR PRINT

NOTICE OF INTENTION TO DRILL

OK RULE 82-2-311

13-065-00532-00-00

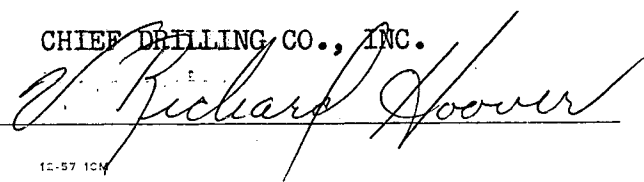
TO BE FILED WITH THE STATE CORPORATION COMMISSION PRIOR TO COMMENCEMENT OF WELL

1. Operator Chief Drilling Co., Inc. Address Box 97 - Great Bend, Kansas
2. Lease name Gaylord Well No. 1 County Graham
3. Well Location NW NW SW Sec. 8 Township 9 Range 22W
4. Well to be drilled 330 ft. from nearest lease line.
5. Drilling Contractor Chief Drilling Co. Address Same
6. Type of equipment: Rotary Cable Tool Approx. date operation to begin 2/4 1958
7. Well to be drilled for Oil Gas Disposal Input Estimated Total Depth of Well 4100 ft.
8. Depth of deepest fresh water well within one mile of location 80 ft. If none exist, write NONE.
9. Ground elevation at location is approx. _____ ft. higher or _____ ft. lower than ground elevation at water well.
10. Depth of the deepest municipal water well within three miles of location None ft. If none exist, write NONE.
11. Operator states that he will set surface pipe at least 25 ft. below all Tertiary or unconsolidated deposits and, taking into consideration differences in ground elevations, that the minimum depth necessary, to the best of his knowledge and belief, to protect all fresh water zones is 100 ft. and operator agrees to set surface pipe at this location to a depth of not less than 230 ft. Alternate 1 Alternate 2 .

REMARKS:



CHIEF DRILLING CO., INC.

Signature of Operator



RECEIVED
STATE CORPORATION COMMISSION
FEB 5 1958
CONSERVATION DIVISION
Wichita, Kansas

2-5-58



**State Corporation Commission of Kansas
Conservation Division
500 Insurance Building
212 North Market
Wichita 2, Kansas**

(IF PREFERRED, MAIL IN ENVELOPE)