

TYPE

NOTICE OF INTENTION TO DRILL

C-1

TO BE FILED WITH THE STATE CORPORATION COMMISSION
PRIOR TO COMMENCEMENT OF WELL

API Number 15-065-20,782-
(For office use only) 00-00

1. Operator Kansas Petroleum, Inc. ¹² ¹²
Address 500 Insurance Bldg., Wichita, Kansas ⁶⁷²⁰²
2. Contractor Abercrombie Drilling, Inc.



Starting Date 10/15/75
County Graham
Sec 10 Twp 9S S Rge 21W ^E _W

Address 801 Union Center, Wichita, Kansas
3. Type of Equipment: Rotary Cable Tool _____
4. Well to be Drilled for: Oil Gas _____
Disposal _____ Input _____ Other _____
5. Depth of Deepest Fresh Water within 1 mile unknown ft.
6. Depth of Municipal Water Well within 3 miles NONE ft.
7. Depth to Protect all Fresh Water 400 ft.
8. Amount of Surface Casing to be set 250 ft.
9. Alternate No. 1 No. 2


Spot Location C. E/2 SE/4 NW/4
Nearest Lease Line 330 ft.
Lease Name Gosselin
Well No. #2
Est. Total Depth 3550 ft.

REMARKS:

OPERATOR STATES THAT HE WILL COMPLY WITH K. S. A. 55-128

Signature of Operator  





State Corporation Commission of Kansas
Conservation Division
P. O. Box 17027
Wichita, Kansas 67217

RECEIVED
STATE CORPORATION COMMISSION

SEP 30 1975

CONSERVATION DIVISION
Wichita, Kansas

9-30-75

(IF PREFERRED, MAIL IN ENVELOPE)