


TYPE

NOTICE OF INTENTION TO DRILL

TO BE FILED WITH THE STATE CORPORATION COMMISSION
PRIOR TO COMMENCEMENT OF WELL

International Resources Corp. & 

1. Operator L. G. Stephenson & Co.

Address 340 Farm Credit Banks Bldg.

2. Contractor Abercrombie Drilling, Inc.

Address 801 Union Center, Wichita, Kansas

3. Type of Equipment: Rotary Cable Tool

4. Well to be Drilled for: Oil Gas

Disposal Input Other


5. Depth of Deepest Fresh Water within 1 mile 45 ft.

6. Depth of Municipal Water Well within 3 miles None ft.

7. Depth to Protect all Fresh Water 45 ft.

8. Amount of Surface Casing ~~to be~~ set * 203 ft.

9. Alternate No. 1 _____ No. 2



API Number	15-179-20-034	85	00-01
(For office use only)			

Starting Date November 1, 1973

County Sheridan

Sec. 4 Twp. 9 S Rge 27 ^HW

Spot Location NE SE NE

Nearest Lease Line 330 ft.

Lease Name Mosier "H"

Well No. 1

Est. Total Depth 4000 ft.

REMARKS:



OPERATOR STATES THAT HE WILL COMPLY WITH K. S. A. 55-128

* OWWO: 8 5/8" set @ 203'

*Original copy dated 1967
by Donald Stephenson*

Signature of Operator





**State Corporation Commission of Kansas
Conservation Division
P. O. Box 17027
Wichita, Kansas 67217**

**RECEIVED
STATE CORPORATION COMMISSION**

OCT 1 0 1973

**CONSERVATION DIVISION
Wichita, Kansas**

10-10-1973

(IF PREFERRED, MAIL IN ENVELOPE)