

NOTICE OF INTENTION TO DRILL

ewwo - 15-179-20267-00-01

TO BE FILED WITH THE STATE CORPORATION COMMISSION PRIOR TO COMMENCEMENT OF WELL




1. Operator DON E. PRATT Address P. O. BOX 370, HAYS, KANSAS
2. Lease name MICKEY Well No. 1 County SHERIDAN
3. Well Location NE NE NE Sec. 12 Township 9S Range 27W
4. Well to be drilled 330 ft. from nearest lease line.
5. Drilling Contractor L. J. Dreiling & Sons, Inc. Address Victoria, Kansas
6. Type of equipment: Rotary Cable Tool Approx. date operation to begin 1-21 1961
7. Well to be drilled for Oil Gas Disposal Input Estimated Total Depth of Well 4068 ft.
8. Depth of deepest fresh water well within one mile of location 210 ft. If none exists, write NONE
9. Ground elevation at location is approx. ---- ft. higher or ----- ft. lower than ground elevation at water well.
10. Depth of the deepest municipal water well within three miles of location None ft. If none exists, write NONE
11. Operator states that he will set surface pipe at least 25 ft. below all Tertiary or unconsolidated deposits and, taking into consideration differences in ground elevations, that the minimum depth necessary, to the best of his knowledge and belief, to protect all fresh water zones is 249 ft. and operator agrees to set surface pipe at this location to a depth of not less than 249 ft. Alternate 1 Alternate 2 .

REMARKS: This was a well that a mistake on the elevation caused to be abandoned in September 1970. Upon getting the correct elevation, I decided to go back in the old hole and complete the well. Pipe has been set.

Signature of Operator

Don E. Pratt





State Corporation Commission of Kansas
Conservation Division
500 Insurance Building
212 North Market
Wichita, Kansas 67202

RECEIVED
STATE CORPORATION COMMISSION
JAN 27 1971
CONSERVATION DIVISION
Wichita, Kansas
01-27-1971

(IF PREFERRED, MAIL IN ENVELOPE)