

15-065-01147-00-00

WELL PLUGGING RECORD

Graham County, Sec. 22 Twp. 9S Rge. 23W (E) (W)

Location as "NE/CNW&SW" or footage from lines NE NE NW

Lease Owner B. H. Hilburn

Lease Name Riffell Well No. 1

Office Address 1514 Mercantile Sec. Bldg., Dallas, Texas

Character of Well (completed as Oil, Gas or Dry Hole) D & A

Date well completed 10/1 1964

Application for plugging filed 10/1 1964

Application for plugging approved 10/1 1964

Plugging commenced 10/1 1964

Plugging completed 10/1 1964


Reason for abandonment of well or producing formation No commercial quantities of oil or gas encountered

If a producing well is abandoned, date of last production 19

Was permission obtained from the Conservation Division or its agents before plugging was commenced? yes

Information Completely Required Affidavit Deliver Report to: Conservation Division State Corporation Commission 211 No. Broadway Wichita, Kansas

NORTH



Locate well correctly on above Section Plat

Name of Conservation Agent who supervised plugging of this well Nichols

Producing formation None Depth to top Bottom Total Depth of Well 3900 Feet

Show depth and thickness of all water, oil and gas formations.

OIL, GAS OR WATER RECORDS

CASING RECORD

Table with 7 columns: FORMATION, CONTENT, FROM, TO, SIZE, PUT IN, PULLED OUT. Row 1: Surface, 8-5/8", 209', None.

Describe in detail the manner in which the well was plugged, indicating where the mud fluid was placed and the method or methods used in introducing it into the hole. If cement or other plugs were used, state the character of same and depth placed, from feet to feet for each plug set.

Heavy mud was put into the hole from total depth 3900 to 540' where top plug was set and cemented with 20 sacks cement. Mud was put into the hole to 180 feet where middle plug was set and cemented with 20 sacks cement. Mud was again put into the hole to a depth of 35 feet where the top plug was set and cemented with 10 sacks cement. Surface casing was cut off below ground level and the location abandoned.

RECEIVED STATE CORPORATION COMMISSION

OCT 7 1964

CONSERVATION DIVISION WICHITA, KANSAS

Name of Plugging Contractor Tom Kat, Inc. 1125 Wichita Plaza, Wichita, Kansas

10-7-64

STATE OF Kansas COUNTY OF Sedgwick ss. Richard C. Davis

well, being first duly sworn on oath, says: That I have knowledge of the facts, statements, and matters herein contained and the log of the above-described well as filed and that the same are true and correct. So help me God.

(Signature) [Signature] 1125 Wichita Plaza, Wichita, Kansas (Address)

Subscribed and sworn to before me this 6th day of October, 1964

Jan. 19, 1965 Esther Lamone Notary Public.



15-065-01147-00-00

DRILLER'S LOG
B. H. HILBURN AND
V. E. AUTRY
1 RIFFELL
NE NE NW, SEC. 22-9S-23W
GRAHAM COUNTY, KANSAS

Contractor - Tom Kat, Inc.

Commenced: 9/24/64
Completed: 10/1/64
Elevation: 2326 KB


<u>From</u>	<u>To</u>	<u>Description</u>	<u>Remarks</u>
0	44	Clay	
44	160	Clay and Sand	
160	205	Blue Shale	
205	1140	Shale	209' 8-5/8" Surface Casing w/135 sacks cement
1140	1480	Shale and shells	
1480	1685	Sand	
1685	1947	Shale	
1947	1980	Anhydrite	
1980	2400	Shale and sand	
2400	2850	Shale	
2850	2975	Shale & Sand	
2975	3145	Shale	
3145	3535	Lime and shale	
3535	3661	Shale and lime	
3661	3680	Lansing lime	Heebner shale 3624
3680	3782	Lime and shale	Toronto Limestone 3647
3782	3900	Lime	Lansing 3664
3900		Rotary Total Depth	Base Kansas City 3880


I certify to the best of my knowledge and belief, the above represents a true and accurate driller's log record of the captioned well.


Richard C. Davis

STATE OF KANSAS
SS
COUNTY OF SEDGWICK

Subscribed and sworn to before me this 6th day of October, 1964.




Esther Lamone, Notary Public

My Commission Expires: 1/19/65

RECEIVED
STATE CORPORATION COMMISSION
10-7-64
OCT 7 1964

CONSERVATION DIVISION
Wichita, Kansas